

M 96-64 A+B

FILED
RECEIVED *BS*

OREGON CORNER RESTORATION FORM

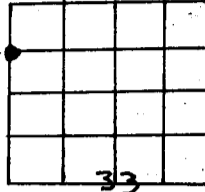
JUN 6 1984

Section 33 Township 21S Range 11W

COUNTY SURVEYOR
DOUGLAS COUNTY, ORE.

County Douglas Date 4-17-84

Corner Designation



- Condition Report Only
- Not Found
- Renewed
- Unrecorded
- Surveyed In
- Referenced Out

Previous Renewals/Surveys, etc.

1979 Stuntzner M 78-79

Monument(s) & Accessories Found: (Condition and Source)

Fd. 5/8" iron rod bears N 73° 37' E 4.15 ft. from true position set by
Stuntzner, LS 1342.

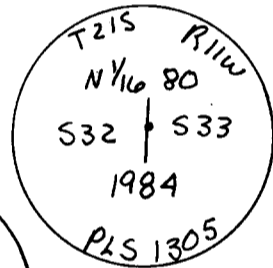
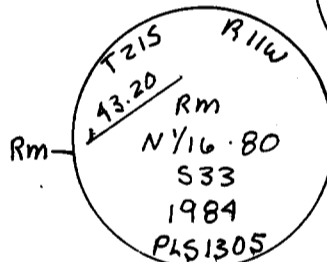
Fd. Stuntzner BT's: 38" W. R. Cedar bears S 3° W 73.2 ft. vis. scribe.

34" Maple bears N 54° E 124.3 ft., vis. scribe

Monument Detail

Sketch

Set 3" alum. cap in 2 1/2" x 30" alum. pipe with flared base at true position, rockmound.



Monument Set (Procedures and Description)

Set by survey and subdivision of Section 33.

New Accessories

36" R. Cedar bears S 2° W 71.1 ft. scribed N 1/16 80 S32

Set R.M.- 3" alum. cap in 2 1/2" x 30" alum. pipe bears N 59° 47' 09" E 43.20 ft.

Location & Comments

Surveyor's Seal

Set from survey for
U.S. Forest Service

Compass Declination 19° 50' E
Firm/Agency

Jackson & Prochnau, Inc.

Address P.O. Box 177

Albany, Ore. 97321

Party Chief K. Kendall

Notes

Witness Larry Griensewic

