

M 96-64 A & B

FILED
RECEIVED BS

OREGON CORNER RESTORATION FORM

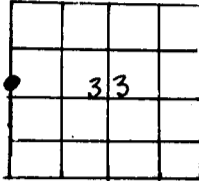
JUN 6 1984

Section 33 Township 21S Range 11W

County Douglas Date 4-17-84

COUNTY SURVEYOR
DOUGLAS COUNTY, ORE.

Corner Designation



- Condition Report Only
- Not Found
- Renewed
- Unrecorded
- Surveyed In
- Referenced Out

Previous Renewals/Surveys, etc. _____

1878 GIO Byars; 1891 GIO Thiel; 1979 Stuntzner M 78-79

Monument(s) & Accessories Found: (Condition and Source)

Fd. "X" chipped in rock face by Stuntzner, LS 1342 bears S 54°38' E 0.38 ft. from true position.

Fd. Stuntzner BT's: 9" Fir bears N 44° E 10.8 ft., healed face.


3/4" Fir bears East 49.3 ft., healed face. Fd. Stuntzner Witness Corner;

5/8" iron rod 11.05 ft. North from "X". Iron rod is 0.80 ft. East of true line.

Monument Detail

Sketch

Set W.C. 3" alum. cap in 2 1/2" x 30" alum. pipe with flared base 11.27 ft. North on line from true position.



Monument Set (Procedures and Description)

True position determined by single proportion measure.

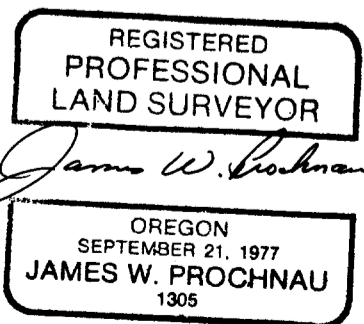
New Accessories

Scribed BT's to W.C.-10" Madrone bears N 73° W 7.0 ft., scribed X BT
8" D. Fir bears S 38° E 11.1 ft. scribed X BT.

Location & Comments

Surveyor's Seal

Set from survey for U.S. Forest Service Compass Declination 19°50'E
 Firm/Agency Jackson & Prochnau, Inc.
 Address P.O. Box 177
Albany, Ore. 97321
 Party Chief K. Kendall
 Notes _____
 Witness Larry Griensewic



#192