

M 96-63 AEB

FILED  
RECEIVED *BJ*

OREGON CORNER RESTORATION FORM

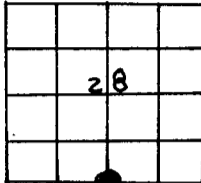
JUN 6 1984

Section 28 Township 21S Range 11W

COUNTY SURVEYOR  
DOUGLAS COUNTY, ORE.

County Douglas Date 4-16-84

Corner Designation



- Condition Report Only
- Not Found
- Renewed
- Unrecorded
- Surveyed In
- Referenced Out

Previous Renewals/Surveys, etc. \_\_\_\_\_  
Orig. GLO 1891 Thiel

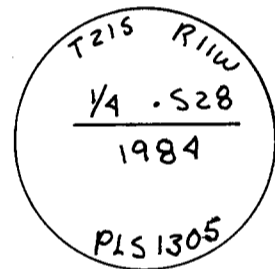
Monument(s) & Accessories Found: (Condition and Source)

\_\_\_\_\_  
\_\_\_\_\_  
NONE  
\_\_\_\_\_  
\_\_\_\_\_

Monument Detail

Sketch

Set 3" alum. cap in 2 1/2" x 30" alum. pipe with flared base, rockmound.



Monument Set (Procedures and Description)

Set by single proportion measure  
\_\_\_\_\_  
\_\_\_\_\_

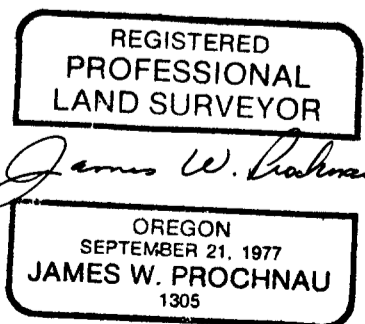
New Accessories

34" D. Fir bears N 2° W, 12.1 ft., scribed 1/4 S28 BT  
21" D. Fir bears N 60° E 18.6 ft., scribed 1/4 S28 BT  
\_\_\_\_\_  
\_\_\_\_\_

Location & Comments

Surveyor's Seal

Set from survey for \_\_\_\_\_ Compass Declination 19° 50' E  
U.S. Forest Service \_\_\_\_\_ Firm/Agency \_\_\_\_\_  
\_\_\_\_\_ Jackson & Prochnau, Inc.  
\_\_\_\_\_ Address P.O. Box 177  
\_\_\_\_\_ Albany, Ore. 97321  
\_\_\_\_\_ Party Chief K. Kendall  
\_\_\_\_\_ Notes \_\_\_\_\_  
\_\_\_\_\_ Witness Larry Griensewic



9 #186