

M 96-63 AFB

FILED  
RECEIVED *ll*

OREGON CORNER RESTORATION FORM

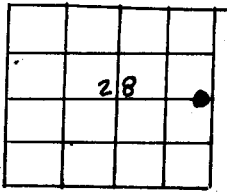
JUN 6 1984

Section 28 Township 21S Range 11W

COUNTY SURVEYOR  
DOUGLAS COUNTY, ORE.

County Douglas Date 4-16-84

Corner Designation



- Condition Report Only
- Not Found
- Renewed
- Unrecorded
- Surveyed In
- Referenced Out

Previous Renewals/Surveys, etc.

Original GIO 1891, Thiel; 1960 BLM

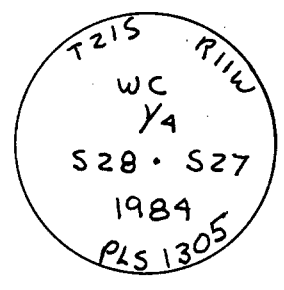
Monument(s) & Accessories Found: (Condition and Source)

- Fd. 3/4" G.I. pipe set by BLM.
- Fd. orig. BT's: 69" burnt Fir snag bears N 58<sup>1</sup>/<sub>2</sub><sup>o</sup> E 5.4 ft., (rec East 2 lks.)
- 24" Fir snag bears S 82<sup>o</sup> W 9.5 ft., (rec West 12 lks.)
- Fd. unrecorded BT's: 18" D. Fir bears S 18<sup>o</sup> W 24.6 ft., healed face.
- 33" D. Fir bears S 30<sup>o</sup> E 1.9 ft., healed face.

Monument Detail

Sketch

Replaced pipe with 2" alum. cap on 1/2" x 18" rod in root structure of BT



Monument Set (Procedures and Description)

\_\_\_\_\_  
\_\_\_\_\_  
\_\_\_\_\_


New Accessories

\_\_\_\_\_  
NONE  
\_\_\_\_\_

Location & Comments

Surveyor's Seal

Set from survey for Compass Declination 19<sup>o</sup> 50' E  
U.S. Forest Service Firm/Agency  
Jackson & Prochnau, Inc.  
Address P.O. Box 177  
Albany, Ore. 97321  
Party Chief K. Kendall  
Notes  
Witness Larry Griensewic



© #183

C.S. File No. 58/294-4F