

M 96-62

FILED
RECEIVED *ES*

JUN 5 1984

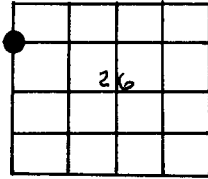
OREGON CORNER RESTORATION FORM

Section 26 Township 21S Range 11W

COUNTY SURVEYOR
DOUGLAS COUNTY, ORE.

County Douglas Date 4-10-84

Corner Designation



- Condition Report Only
- Not Found
- Renewed
- Unrecorded
- Surveyed In
- Referenced Out

Previous Renewals/Surveys, etc. _____

NONE


Monument(s) & Accessories Found: (Condition and Source)

NONE

Monument Detail

Sketch

Set 3" alum. cap in 2 1/2" x 30" alum. pipe
with flared base and rockmound.



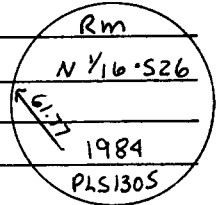
Monument Set (Procedures and Description)

Corner was set at midpoint in latitude between the NW corner Section 26 and the 1/4 27/26, and on line between the 1/4 corner and the recovered original witness point, (per 1891 GLO).

New Accessories

7" Alder bears N 24° W 72.1 ft., bark scribed N 1/16 S27 BT

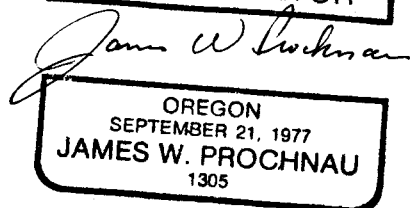

Set R.M.- 2" alum. cap on 1/2" x 12" iron rod bears
S 28° 47' 39" E 61.77 ft. marked:



Location & Comments

Surveyor's Seal

Set from survey for _____ Compass Declination 19°50' E
 U.S.F.S. _____ Firm/Agency _____
 _____ Jackson & Prochnau, Inc.
 _____ Address P.O. Box 177,
 _____ Albany, Ore. 97321
 _____ Party Chief K. Kendall
 _____ Notes _____
 _____ Witness Larry Griensewic



10 ✓