

M 96-62

FILED
RECEIVED *BS*

JUN 5 1984

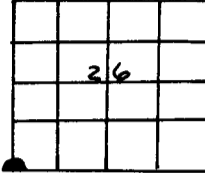
OREGON CORNER RESTORATION FORM

Section 26 Township T21S Range R11W

COUNTY SURVEYOR
DOUGLAS COUNTY, ORE.

County Douglas Date 4-10-84

Corner Designation



- Condition Report Only
- Not Found
- Renewed
- Unrecorded
- Surveyed In
- Referenced Out

Previous Renewals/Surveys, etc. _____
Original GIO 1891 Thiel

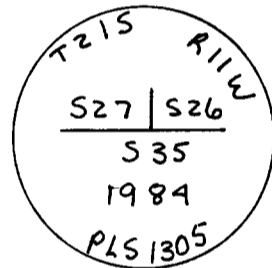
Monument(s) & Accessories Found: (Condition and Source)

NONE

Monument Detail

Sketch

Set 3" alum. cap in 2 1/2" x 30" alum. pipe with flared base.



Monument Set (Procedures and Description)

Set at record latitude South from recovered witness point 27/26, and record departure, East from SW corner of Section 28, per BLM recommendation.

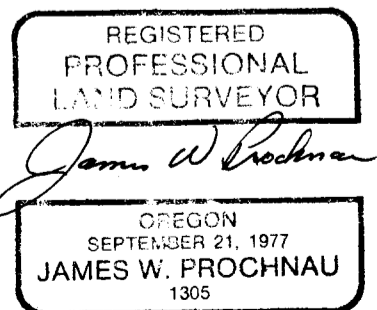
New Accessories

40" D. Fir bears N 78° W, 44.9 ft., scribed T21S R11W S27 BT
20" D. Fir bears N 5° E, 83.5 ft., scribed T21S R11W S26 BT

Location & Comments

Surveyor's Seal

Set from survey for U.S. Forest Service Compass Declination 19°50'E
Firm/Agency Jackson & Prochnau, Inc.
Address P.O. Box 177
Albany, Ore. 97321
Party Chief K. Kendall
Notes _____
Witness Larry Griensewic



2 #179