

M 96-62

FILED  
RECEIVED BS

JUN 5 1984

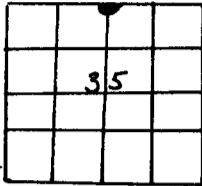
OREGON CORNER RESTORATION FORM

Section 35 Township 21S Range 11W

COUNTY SURVEYOR  
DOUGLAS COUNTY, ORE.

County Douglas Date 4-13-84

Corner Designation



- Condition Report Only
- Not Found
- Renewed
- Unrecorded
- Surveyed In
- Referenced Out

Previous Renewals/Surveys, etc. \_\_\_\_\_  
Original GLO 1891 Thiel (corner never set)

Monument(s) & Accessories Found: (Condition and Source)

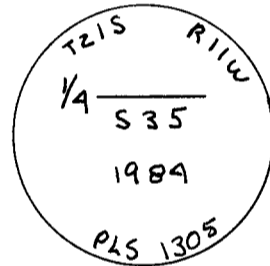
\_\_\_\_\_  
\_\_\_\_\_  
\_\_\_\_\_  
\_\_\_\_\_  
\_\_\_\_\_  
\_\_\_\_\_  
\_\_\_\_\_  
\_\_\_\_\_

NONE

Monument Detail

Sketch

Set 3" alum. cap in 2 1/2" x 30" alum. pipe with flared base, rockmound.



Monument Set (Procedures and Description)

Set at mid-point in departure between the NE Corner and NW corner, on line between the SW corner of Section 26, and the S 1/4 corner of Section 26.

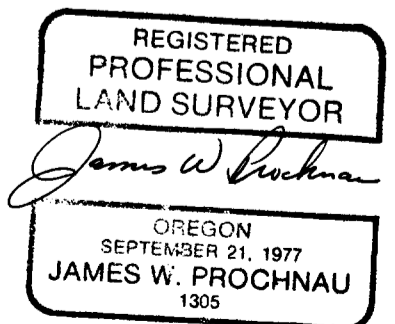
New Accessories

20" D. Fir bears S 16° W, 25.7 ft., scribed 1/4 S35 BT  
24" D. Fir bears S 51° E 33.3 ft., scribed 1/4 S35 BT

Location & Comments

Surveyor's Seal

Set from survey for U.S. Forest Service Compass Declination 19°50'E  
Jackson & Prochnau, Inc. Firm/Agency  
Albany, Ore. 97321 Address P.O. Box 177  
Party Chief K. Kendall  
Notes  
Witness Larry Griensewic



#17