

M 96-62

FILED
RECEIVED BS

JUN 5 1984

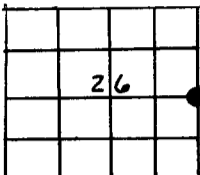
OREGON CORNER RESTORATION FORM

Section 26 Township 21S Range 11W

COUNTY SURVEYOR
DOUGLAS COUNTY, ORE.

County Douglas Date 4-10-84

Corner Designation



- Condition Report Only
- Not Found
- Renewed
- Unrecorded
- Surveyed In
- Referenced Out

Previous Renewals/Surveys, etc. _____
Original survey 1891 GLO, Thiel (corner was not set.)

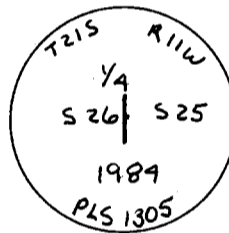
Monument(s) & Accessories Found: (Condition and Source)

NONE

Monument Detail

Sketch

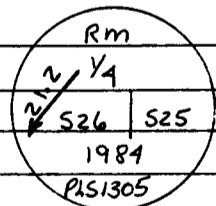
Set 2" alum. cap in $\frac{1}{2}$ " x 30" iron rod.



Monument Set (Procedures and Description)
Position for corner determined by single proportion measure.

New Accessories

6" D. Fir bears N 6° W 32.9 ft., scribed $\frac{1}{4}$ S26 BT



Set R.M.- 2" alum. cap on $\frac{1}{2}$ " x 18" iron rod
bears N 56° E 21.2 ft. marked:

Location & Comments

Surveyor's Seal

Set from survey for _____ Compass Declination 19° 50' E
U.S.F.S. _____ Firm/Agency _____
 _____ Jackson & Prochnau, Inc.
 _____ Address P.O. Box 177
 _____ Albany, Ore. 97321
 _____ Party Chief K. Kendall
 _____ Notes _____
 _____ Witness Larry Griensewic

REGISTERED
PROFESSIONAL
LAND SURVEYOR

James W. Prochnau

OREGON
SEPTEMBER 21, 1977
JAMES W. PROCHNAU
1305

#173