

M 96-62

FILED
RECEIVED *BS*

OREGON CORNER RESTORATION FORM

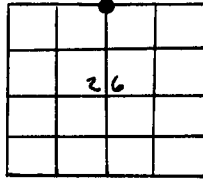
JUN 5 1984

Section 26 Township 21S Range 11W

COUNTY SURVEYOR
DOUGLAS COUNTY, ORE.

County Douglas Date 4-10-84

Corner Designation



- Condition Report Only
- Not Found
- Renewed
- Unrecorded
- Surveyed In
- Referenced Out

Previous Renewals/Surveys, etc.

Original GIO 1891, Thiel; proportioned by Stuntzner 1980 M 84-51

Monument(s) & Accessories Found: (Condition and Source)

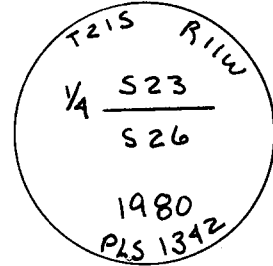
Fd. Stuntzner BT's: 21" D. Fir bears N 45° W, 18.0 ft. vis. scribe

24" D. Fir bears S 12° E, 73.6 ft., vis. scribe

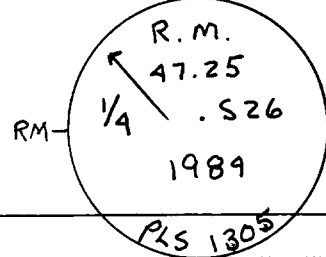
Monument Detail

Sketch

3" alum. cap in 2 1/2" alum. pipe set by Stuntzner.



Monument Set (Procedures and Description)



New Accessories

Set R.M.- 2 1/2" brass cap in a 1" iron pipe bears S 35° 48' 45" E
47.25 ft.

Location & Comments

Set from survey for Compass Declination 19° 50' E
the U.S. Forest Service Firm/Agency

Jackson & Prochnau, Inc.

Address P.O. Box 177

Albany, Ore. 97321

Party Chief K. Kendall

Notes

Witness Larry Griensewic

Surveyor's Seal

REGISTERED
PROFESSIONAL
LAND SURVEYOR

James W Prochnau

OREGON
SEPTEMBER 21, 1977
JAMES W. PROCHNAU
1305

#172

2

C.S. File No. 58/294-3b