

M 96-62

FILED
RECEIVED *BS*

OREGON CORNER RESTORATION FORM

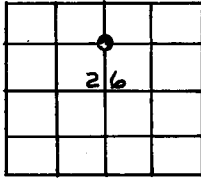
JUN 5 1984

Section 26 Township 21S Range 11W

COUNTY SURVEYOR
DOUGLAS COUNTY, ORE.

County Douglas Date 4-10-84

Corner Designation



- Condition Report Only
- Not Found
- Renewed
- Unrecorded
- Surveyed In
- Referenced Out

Previous Renewals/Surveys, etc.

NONE

Monument(s) & Accessories Found: (Condition and Source)

NONE

Monument Detail

Sketch

Set 3" alum. cap in 2 1/2" x 30" alum. pipe with flared base.



Monument Set (Procedures and Description)

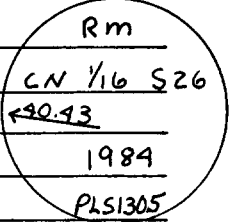
Corner set at midpoint between found N 1/4 and computed O 1/4 of Section 26.

New Accessories

46" D. Fir bears N 33° E, 27.2 ft., scribed CN 1/16 S26 BT

46" D. Fir bears S 34° E 40.5 ft., scribed X BT

Set R.M.- 2 1/2" brass cap bears S 77° 45' 37" E 40.43 ft., marked:
(in a 1" x 30" Iron Pipe)



Location & Comments

Surveyor's Seal

Set from survey for U.S.F.S. Compass Declination 19° 50' E

Firm/Agency Jackson & Prochnau, Inc.

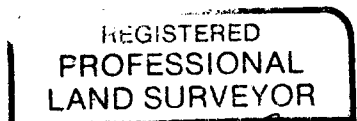
Address P.O. Box 177

Albany, Ore. 97321

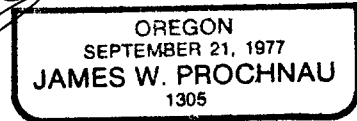
Party Chief K. Kendall

Notes

Witness Larry Griensewic



James W. Prochnau



C.S. File No. 58/294-3A

Lot 12 ✓