

M 98-17

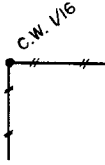
OREGON CORNER RESTORATION FORM

Section 30 Township 19S Range 8W

County Douglas Date 1-16-85

Corner Designation

C.W. 1/16 Corner
Section 30.



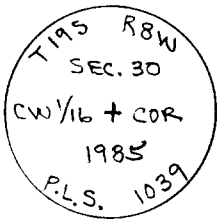
- Condition Report Only
- Not Found
- Renewed
- Unrecorded
- Surveyed In
- Referenced Out

Previous Renewals/Surveys, etc. None

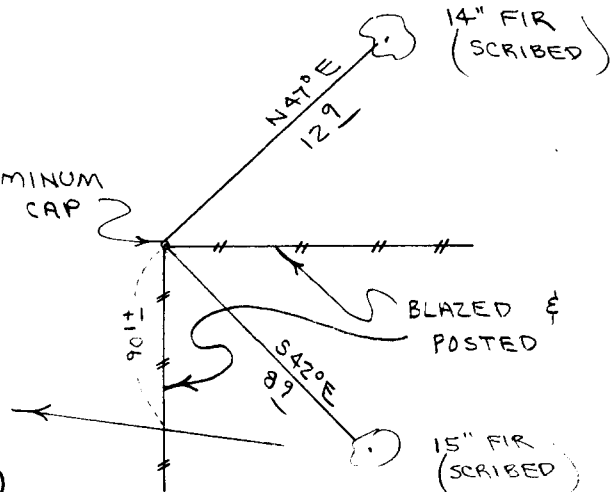
Monument(s) & Accessories Found: (Condition and Source)

Monument Detail

Sketch



SET ALUMINUM PIPE & CAP



Monument Set (Procedures and Description)

Set 2 1/2" x 30' Aluminum pipe and cap. Buried purple magnetic marker under aluminum pipe. See filed survey in Section 30.

New Accessories

- 14" Fir, N47E, 12.9' (Painted/Scrubed/Aluminum washer)
- 15" Fir, S42E, 8.9' (Painted/Scrubed/Aluminum washer)
- Set metal fence post beside aluminum pipe. Wired land survey monument sign to fence post.

Location & Comments

Corner lies on S.W. slope about 90' West of small East-West draw. Compass Declination 20 1/2
Firm/Agency Roberts Surveying Inc.
Address 29 West 29th St. Eugene, Oregon 97405
Party Chief Ted Baker
Notes
Witness Stu Duce

Surveyor's Seal

