

N 28 - 11

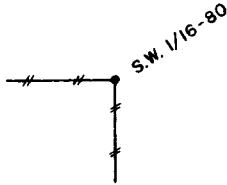
OREGON CORNER RESTORATION FORM

Section 30 Township 19S Range 8W

County Douglas Date 1-15-85

Corner Designation

S.W. 1/16-80 Corner
Section 30

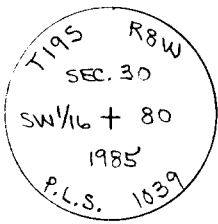


- Condition Report Only
- Not Found
- Renewed
- Unrecorded
- Surveyed In
- Referenced Out

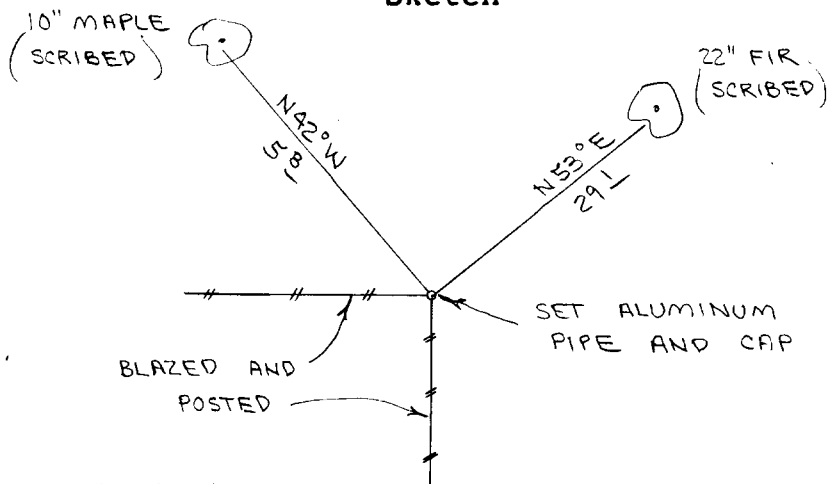
Previous Renewals/Surveys, etc. None

Monument(s) & Accessories Found: (Condition and Source)

Monument Detail



Sketch



Monument Set (Procedures and Description)

Set 2 1/2" x 30' Aluminum pipe and cap. Buried purple magnetic marker under aluminum pipe. See filed survey in Section 30.

New Accessories

- 10" Maple, N42W, 5.8' (Painted/Scribed/Aluminum washer)
- 22" Fir, N53E, 29.1' (Painted/Scribed/Aluminum washer)
- Set metal fence post beside aluminum pipe. Wired land survey monument sign to fence post.

Location & Comments

Corner lies on N.W. slope in stand of 120 year old green timber

Compass Declination 20 1/2

Firm/Agency Roberts Surveying Inc.

Address 29 West 29th St. Eugene, Oregon 97405

Party Chief Ted Baker

Notes _____

Witness Stu Duce

Surveyor's Seal

