

M 98-19

FILED
RECEIVED

FEB 1 1985

OREGON CORNER RESTORATION FORM

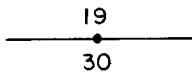
Section 30 Township 19S Range 8W

County Douglas Date 1-08-85

COUNTY SURVEYOR
DOUGLAS COUNTY, ORE.

Corner Designation

North $\frac{1}{4}$ Corner Section 30.



- Condition Report Only
- Not Found
- Renewed
- Unrecorded
- Surveyed In
- Referenced Out

Previous Renewals/Surveys, etc. Original Survey by C.M. Collier in 1891. Renewal by Sam Konnie in 2-08-67, see C.S. File No. 55/26

Monument(s) & Accessories Found: (Condition and Source)
Original Post Gone.

Found 1 $\frac{1}{4}$ " x 18" threaded bolt with nut buried 6" below ground.

Found 1" x 26" iron pipe set by Sam Konnie in 2-08-67.

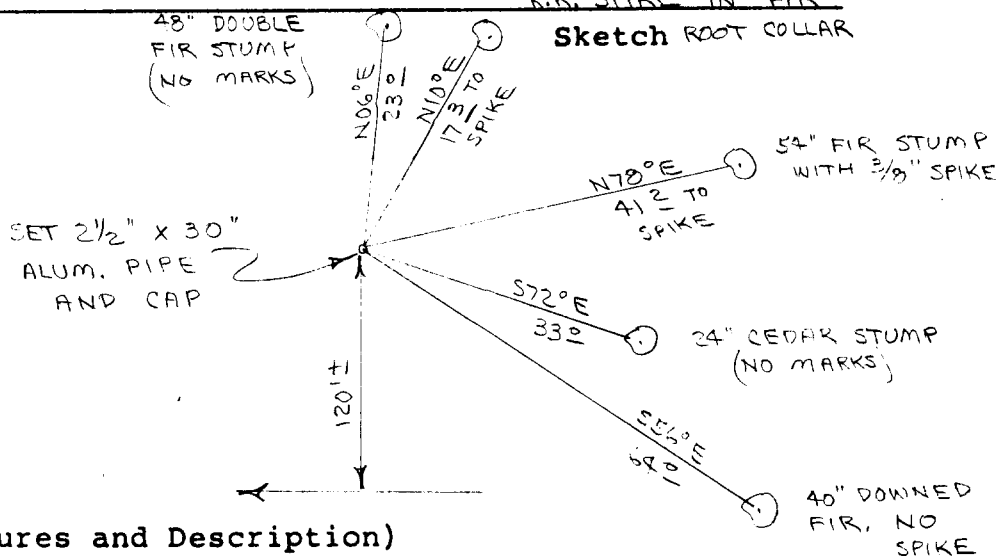
24" Cedar Stump, S72E, 33.0' (No marks), 1891 BT. Rec. S70 $\frac{1}{4}$ E, 33.0'

48" Double Fir, N06E, 23.0' (No marks), 1891 BT. Rec. N06E, 23.1'

40" Downed Fir, S56E, 64.0' (No spike), 1967 BT. Rec. S56 $\frac{1}{2}$ E, 63.9'

54" Fir Stump, N78E, 41.2' (To spike), 1967 BT. Rec. N77 $\frac{1}{2}$ E, 41.5'

Monument Detail



Monument Set (Procedures and Description)

Set 2 $\frac{1}{2}$ " x 30" Aluminum pipe and cap in location of 1" pipe.

Buried purple magnetic marker under aluminum pipe. Place 1" pipe and 1 $\frac{1}{4}$ " threaded bolt beside aluminum pipe.

New Accessories

54" Fir Stump, N78E, 41.2' to 3/8" Spike (Painted/Alum. Washer)

Fir Root Collar, N10E, 17.3' to R.R. Spike (Painted/Alum. Washer)

Set metal fence post next to brass cap. Wired land survey monument sign to fence post.

Location & Comments

Corner lies on steep South slope about 120' North of East-West draw. Compass Declination 20 $\frac{1}{2}$

Firm/Agency Roberts Surveying Inc.

Address 29 West 29th St.



Eugene, Oregon 97405

Party Chief Les Roberts

Notes

Witness Ted Baker

Surveyor's Seal



#234

C.S. File No. 58/293 ^{8E} _C