

M 98-19

OREGON CORNER RESTORATION FORM

Section 30 Township 19S Range 8W

County Douglas Date 1-08-85

Corner Designation

South  $\frac{1}{4}$  Corner  
Section 30.  
30  
31

Condition Report Only  
 Not Found  
 Renewed  
 Unrecorded  
 Surveyed In  
 Referenced Out

Previous Renewals/Surveys, etc. None  
Original Survey by C.M. Collier in 1891.

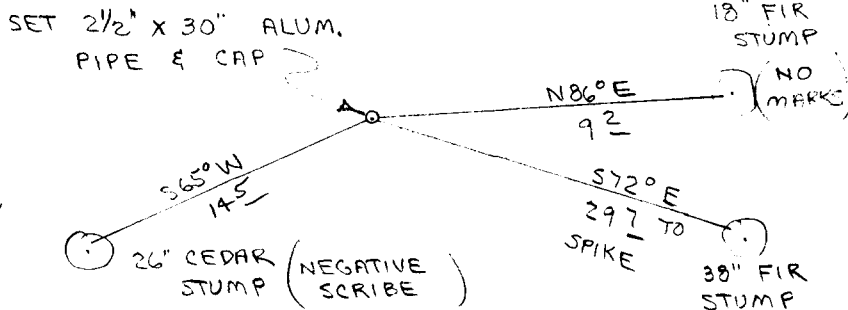
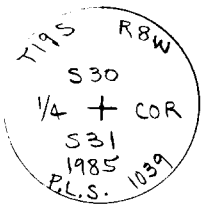
Monument(s) & Accessories Found: (Condition and Source)  
Original Post Gone.

Found 18" Burnt Fir Stump, N86E, 9.2' to face. Record N74 $\frac{1}{2}$ E, 9.2'  
No marks visible.

Found 26" Cedar Stump, S65W, 14.5' to face. Record S65 $\frac{1}{4}$ W, 14.5'  
Negative Scribing Visible.

Monument Detail

Sketch



Monument Set (Procedures and Description)

Set 2 $\frac{1}{2}$ " x 30" Aluminum pipe and cap. Buried purple magnetic marker under aluminum pipe. Pipe set using face measure from original B.T.'s.

New Accessories

38" Fir Stump, S72E, 29.7' to R.R. Spike (Painted/Aluminum Washer). Set metal fence post next to brass cap. Wired land survey monument sign to fence post.

Location & Comments


Corner lies on steep North slope in newly logged unit. Compass Declination 20 $\frac{1}{2}$

Firm/Agency Roberts Surveying Inc.  
Address 29 West 29th St.

Eugene, Oregon 97405  
Party Chief Les Roberts

Notes \_\_\_\_\_  
Witness Ted Baker

Surveyor's Seal



244

C.S. File No. 58/293-8d C