

M 98-19

OREGON CORNER RESTORATION FORM

Section 25 & 36 Township 19S Range 9W

County Douglas Date 1-09-85

Corner Designation

Closing Corner to Sections 25 & 36	25
	36

- Condition Report Only
- Not Found
- Renewed
- Unrecorded
- Surveyed In
- Referenced Out

Previous Renewals/Surveys, etc. 1957 G.L.O. Survey by Tillman and Survey M87-78 by Roberts Surveying in 1981

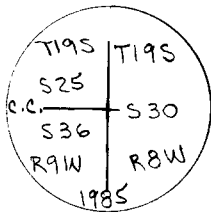
Monument(s) & Accessories Found: (Condition and Source)

1957 G.L.O. Brass Cap destroyed by cat road.

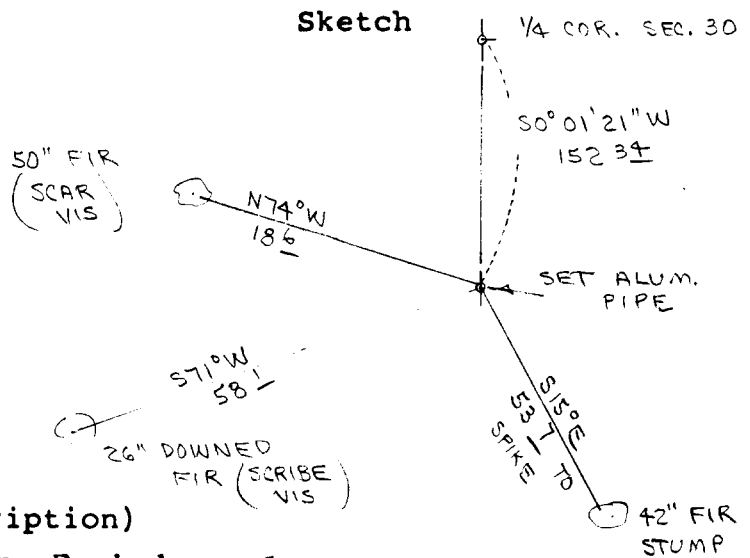
50" Fir, N74W, 18.6' (Scar Vis.), 1899 BT. Rec. N73W, 19.1'

26" Downed Fir, S71W, 58.1' (Scribe Vis.), 1957 BT. Rec. S71W, 58.1'

Monument Detail



Sketch



Monument Set (Procedures and Description)

Set 2 1/2" x 30" Aluminum pipe and Cap. Buried purple magnetic marker under aluminum pipe. Corner set S 0° 01' 21" W, 152.34' from found West 1/4 Corner of Section 30. See Survey M87-78.

New Accessories

42" Fir Stump, S15E, 53.7' to R.R. Spike (Painted/Aluminum Washer). Set metal fence post next to brass cap. Wired land survey monument sign to fence post.

Location & Comments

Corner lies in cat road on gentle South slope. New logged unit lies to East

Compass Declination 20 1/2

Firm/Agency Roberts Surveying Inc.

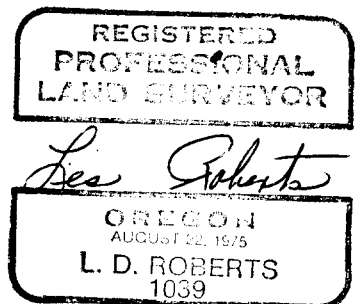
Address 29 West 29th St. Eugene, Oregon 97405

Party Chief Les Roberts

Notes Ted Baker

Witness Stu Duce

Surveyor's Seal



26 T19-84
39 T19-94

C.S. File No. 58/293 -86 c