

M98-19

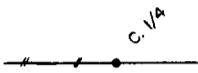
OREGON CORNER RESTORATION FORM

Section 30 Township 19S Range 8W

County Douglas Date 1-17-85

Corner Designation

Center $\frac{1}{4}$ Corner
Section 30.

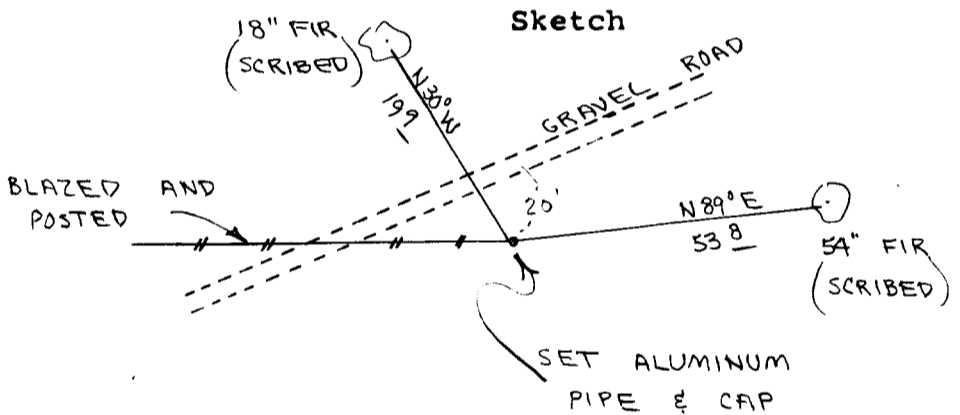


- Condition Report Only
- Not Found
- Renewed
- Unrecorded
- Surveyed In
- Referenced Out

Previous Renewals/Surveys, etc. None

Monument(s) & Accessories Found: (Condition and Source)

Monument Detail



Monument Set (Procedures and Description)

Set 2 1/2" x 30" Aluminum pipe and cap. Buried purple magnetic marker under aluminum pipe. See filed survey in Section 30.
1 1/2" iron pipe and cap bears N 77° 40' 15" W, 8.98'. Pipe set by International Paper Company in 1959 during staff compass survey.

New Accessories

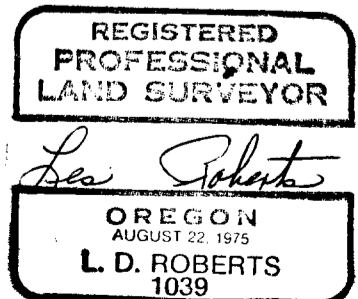
18" Fir, N30W, 19.9' (Painted/Scribed/Aluminum washer)
54" Fir, N89E, 53.8' (Painted/Scribed/Aluminum washer)
Set metal fence post beside aluminum pipe. Wired land survey monument sign to fence post.

Location & Comments

Corner lies on top of flat ridge about 20' South of gravel road.

Compass Declination 20 1/2
 Firm/Agency Roberts Surveying Inc.
 Address 29 West 29th St. Eugene, Oregon 97405
 Party Chief Ted Baker
 Notes _____
 Witness Stu Duce

Surveyor's Seal



#27 X

C.S. File No. 58/293 C