

FILED
RECEIVED *JL*

JUN 28 1984

OREGON CORNER RESTORATION FORM

Section 28 Township 19S Range 8W

COUNTY SURVEYOR
DOUGLAS COUNTY, ORE.

County Douglas Date May 23, 1984

Corner Designation



- Condition Report Only
- Not Found
- Renewed
- Unrecorded
- Surveyed In
- Referenced Out

Previous Renewals/Surveys, etc. Survey M84-77 by Bill Elmstad in 1980-1981.

Monument(s) & Accessories Found: (Condition and Source)

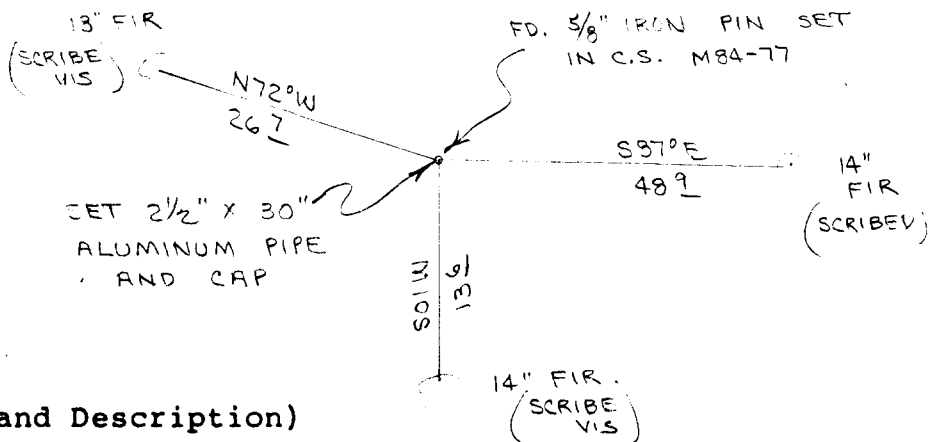
Found 5/8" iron pin set firmly in ground (M84-77)

14" Fir, S01W, 13.6' (Scribe Vis.), 1980 BT. Rec. S01W, 13.6'

18" Fir, N72W, 26.7' (Scribe Vis.), 1980 BT. Rec. N71W, 26.9'

Monument Detail

Sketch



Monument Set (Procedures and Description)

Replaced 5/8" iron pin with 2 1/2" x 30" Aluminum pipe and cap.

Set metal fence post, with survey attention sign attached to, beside aluminum pipe.

New Accessories

14" Fir, S87E, 48.9' (Scribed and painted)

Location & Comments

Compass Declination 20 1/2

Firm/Agency Roberts

Surveying Inc.

Address 29 West 29th St.


Eugene, Oregon 97405

Party Chief Les Roberts


Notes Marion Hunter

Witness _____

Surveyor's Seal



Les Roberts



OK *flm*
C.S. File No. 58/293-7