

FILED
RECEIVED *BS*

APR 26 1984

OREGON CORNER RESTORATION FORM

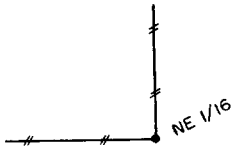
Section 15 Township 20S Range 9W

County Douglas Date 04-20-84

COUNTY SURVEYOR
DOUGLAS COUNTY, ORE.

Corner Designation

N.E. 1/16 Corner
Section 15



- Condition Report Only
- Not Found
- Renewed
- Unrecorded
- Surveyed In
- Referenced Out

Previous Renewals/Surveys, etc. See Survey M93-53 by Roberts
Surveying dated February 25, 1983

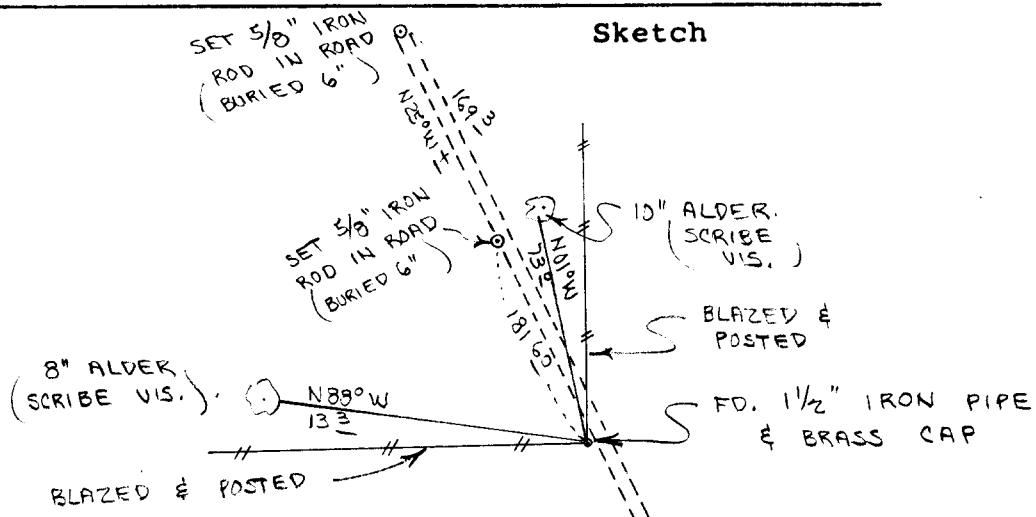
Monument(s) & Accessories Found: (Condition and Source)

Found 1 1/2" x 36" Iron Pipe and Brass Cap

8" Alder, N88W, 13.3' (Bark Scribed), 1983 B.T. Rec. N88W, 13.3'

10" Alder, N01W, 73.0' (Bark Scribed), 1983 B.T. Rec. N01W, 73.0'

Monument Detail



Monument Set (Procedures and Description)

I referenced N.E. 1/16 Corner with 2 5/8" iron rods as shown (12" long)
in sketch. Rods are buried about 6" in old gravel logging road.
These two iron rods are temporary only - the NE 1/16 Cor. will be replaced when
logging is completed.


New Accessories

No new B.T.'s set.

Location & Comments

I referenced said Compass Declination 20 1/2
corner as noted above Firm/Agency Roberts
because there is a Surveying Inc.
possibility that this Address 29 West 29th St.
corner and B.T.'s Eugene, Oregon 97405
could be destroyed Party Chief Les Roberts
by logging operation. Notes Stu Duce
Witness Marion Hunter

Surveyor's Seal



ok flm

C