

M 96-46

FILED
RECEIVED *AK*

OREGON CORNER RESTORATION FORM

APR 26 1984

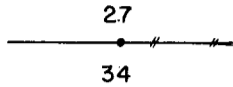
Section 34 Township 19S Range 9W

COUNTY SURVEYOR
DOUGLAS COUNTY, ORE.

County Douglas Date 04-03-84

Corner Designation

North $\frac{1}{4}$ Corner
Section 34



- Condition Report Only
- Not Found
- Renewed
- Unrecorded
- Surveyed In
- Referenced Out

Previous Renewals/Surveys, etc. Donald R Beck and Peter A. Peterson Cadastral Survey dated April 22, 1968 to August 25, 1976

Monument(s) & Accessories Found: (Condition and Source)

Found 1969 B.L.M. Brass Cap set firmly in ground.

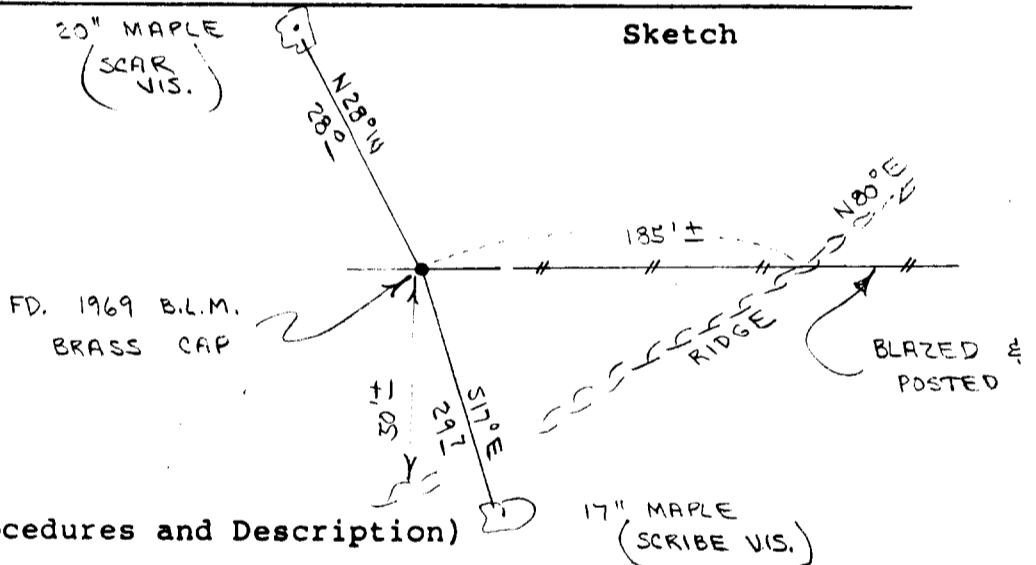
17" Maple, S17E, 29.7' (Scribe Vis.), 1969 BT. Rec. S13 $\frac{1}{2}$ E, 29.7'

20" Maple, N28W, 23.0' (Scar Vis.), 1969 BT. Rec. N24W, 29.7'

Monument Detail

20" MAPLE
(SCAR VIS.)

Sketch



Monument Set (Procedures and Description)

New Accessories

Set metal fence post beside brass cap. Wired survey attention sign to fence post.

Location & Comments

Corner lies on steep North slope about 50' North of ridge. Ridge bears N80E and S80W.

Compass Declination 20 $\frac{1}{2}$

Firm/Agency Roberts Surveying Inc.

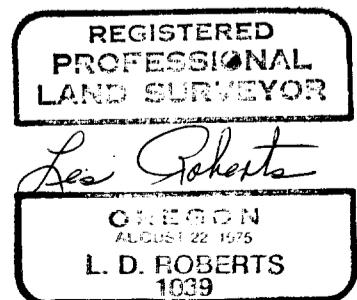
Address 29 West 29th St. Eugene, Oregon 97405

Party Chief Les Roberts

Notes Ted Baker

Witness Stu Duce.

Surveyor's Seal



AK
Jan