

M 90-53

FILED  
RECEIVED *BR*  
APR 11 1984

OREGON CORNER RESTORATION FORM

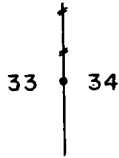
COUNTY SURVEYOR  
DOUGLAS COUNTY, ORE.

Section 34 Township 20S Range 9W

County Douglas Date 3-15-84

Corner Designation

South 1/16 Corner  
Section 34

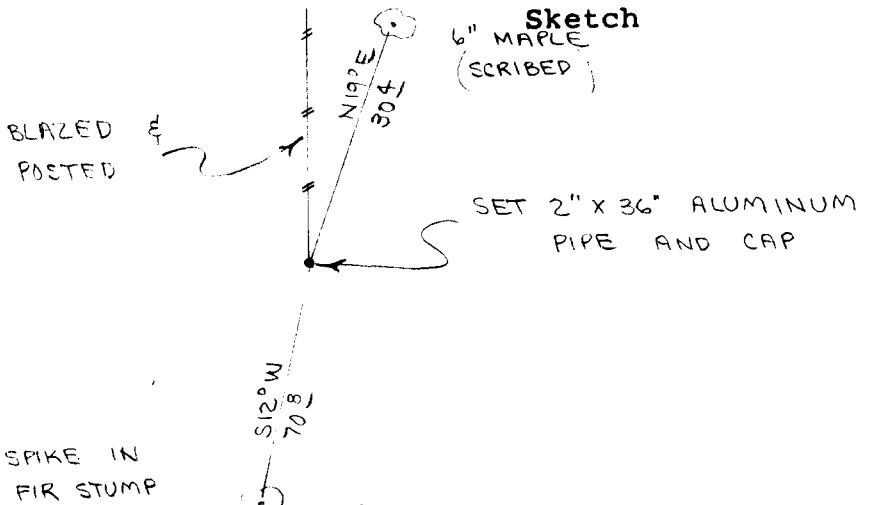
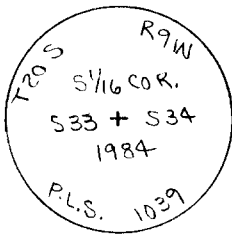


- Condition Report Only
- Not Found
- Renewed
- Unrecorded
- Surveyed In
- Referenced Out

Previous Renewals/Surveys, etc. None

Monument(s) & Accessories Found: (Condition and Source)

Monument Detail



Monument Set (Procedures and Description)

Set 2" x 36" Aluminum pipe and cap. Cap stamped S-T-R, date and P.L.S. No. 1039. Buried purple magnetic marker under 36" pipe See filed survey for survey procedures.

New Accessories

6" Maple, N19E, 30.4' (Scribed/Painted Red/Brass Washer)  
Set R.R. Spike in side of 18" Fir Stump. S12W, 70.8' to spike.  
Set metal fence post beside aluminum cap. Wired land survey monument sign to fence post.

Location & Comments

Corner lies on very steep and rocky West slope. Ground cover is brush very little fir reproduction. Compass Declination 20 1/2  
Firm/Agency Roberts Surveying Inc.  
Address 29 West 29th St. Eugene, Oregon 97405  
Party Chief Stu Duce  
Notes Buzz Moisan  
Witness \_\_\_\_\_

Surveyor's Seal

