

M 90-53

FILED
RECEIVED *BS*

APR 11 1984

OREGON CORNER RESTORATION FORM


COUNTY SURVEYOR
DOUGLAS COUNTY, ORE.

Section 34 Township 20S Range 9W

County Douglas Date 3-21-84

Corner Designation

Center $\frac{1}{4}$ Corner
Section 34

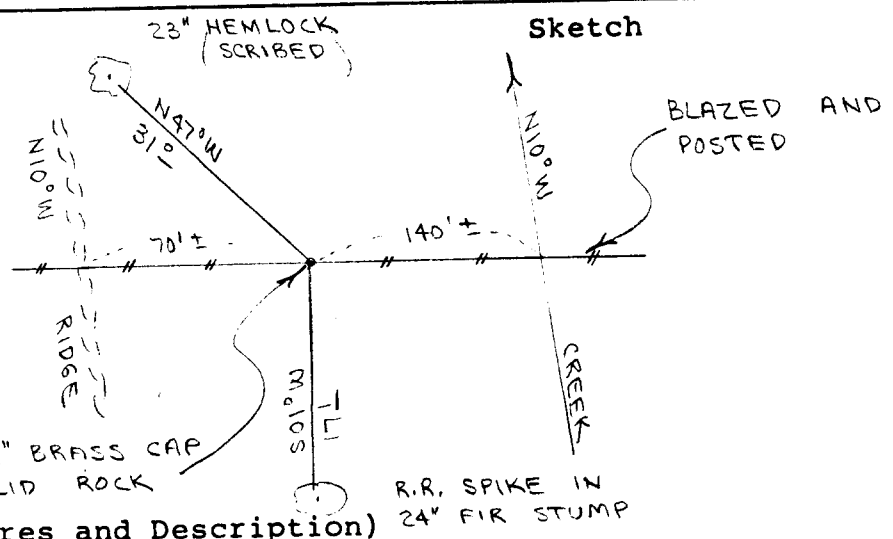
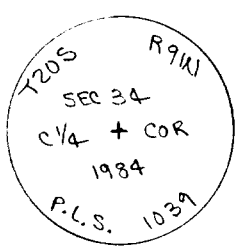


- Condition Report Only
- Not Found
- Renewed
- Unrecorded
- Surveyed In
- Referenced Out

Previous Renewals/Surveys, etc. None

Monument(s) & Accessories Found: (Condition and Source)

Monument Detail



Monument Set (Procedures and Description)

Set 2 1/2\" Brass Cap in drill hole in solid rock. Cap stamped S-T-R, date and P.L.S. No. 1039. See filed survey for survey procedures.

New Accessories

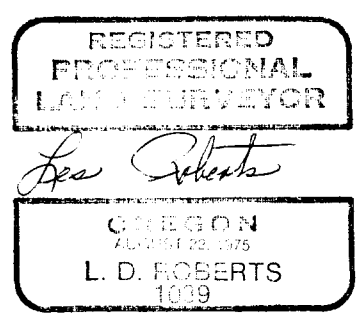
- 23\" Hemlock, N47W, 31.0' (Scribed/Painted Red/Brass Washer)
- Set R.R. Spike in side of 24\" Fir Stump. S01W, 17.1' to spike.
- Set metal fence post beside aluminum cap. Wired land survey monument sign to fence post.

Location & Comments

Corner lies on NE slope about 70' East of ridge. Ridge bears N10W. Corner is also about 140' West of small creek. Creek bears N10W

Compass Declination 20 1/2
 Firm/Agency Roberts Surveying Inc.
 Address 29 West 29th St. Eugene, Oregon 97405
 Party Chief Ted Baker
 Notes Stu Duce
 Witness Buzz Moisan

Surveyor's Seal



⑥ #57+

C.S. File No. 58/293-3h