

M 96-31

FILED
RECEIVED *BS*

APR 10 1984

OREGON CORNER RESTORATION FORM

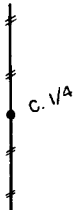
Section 30 Township 20S Range 9W

COUNTY SURVEYOR
DOUGLAS COUNTY, ORE.

County Douglas Date 3-23-84

Corner Designation

Center $\frac{1}{4}$ Corner
Section 30



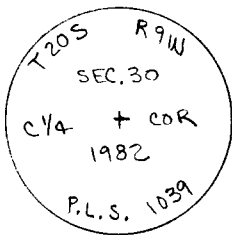
- Condition Report Only
- Not Found
- Renewed
- Unrecorded
- Surveyed In
- Referenced Out

Previous Renewals/Surveys, etc. See Survey M90-28 by Roberts
Surveying dated October 3, 1982.

Monument(s) & Accessories Found: (Condition and Source)

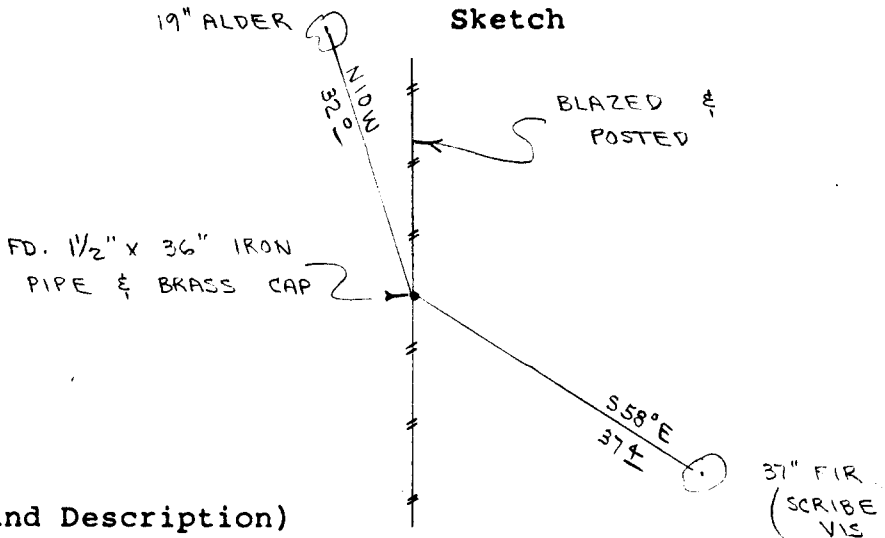
Found 1 1/2" x 36" Iron Pipe and Brass Cap set in Survey M90-28
19" Alder, N10W, 32.0' (Scribe Vis.), 1982 BT. Rec. N10W, 32.0'
37" Fir, S58E, 37.4' (Scribe Vis.), 1982 BT. Rec. S58E, 37.4'

Monument Detail



19" ALDER

Sketch



Monument Set (Procedures and Description)

New Accessories

None

Location & Comments

Corner lies on East
slope in heavy green
timber.

Compass Declination 20 1/2

Firm/Agency Roberts
Surveying Inc.

Address 29 West 29th St.

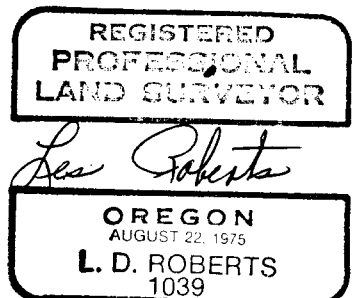
Eugene, Oregon 97405

Party Chief Les Roberts

Notes _____

Witness Marion Hunter

Surveyor's Seal



C.S. File No. 58/293 ^{-2A} (u)