

M 97-51

FILED
RECEIVED 88

OREGON CORNER RESTORATION FORM

NOV 2 1984

Section 10 Township 215 Range 8W

COUNTY SURVEYOR
DOUGLAS COUNTY, ORE.

County DOUGLAS Date 10/12/84

Corner Designation

NORTHWEST SECTION
CORNER

- Condition Report Only
- Not Found
- Renewed
- Unrecorded
- Surveyed In
- Referenced Out

Previous Renewals/Surveys, etc.

1945 G.L.O. DEPENDENT RESURVEY

Monument(s) & Accessories Found: (Condition and Source)

2" I.P. WITH G.L.O. BRASS CAP 1945

32" FIR STUMP, N41 1/2° E, 14° FT. (ORIGINAL B.T.)

25" FIR STUMP, S66 1/2° E, 26° FT. (1945 B.T.)

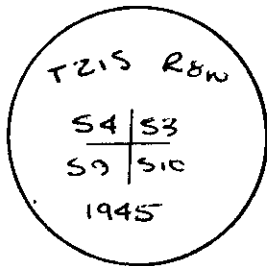
12" FIR ^{ROTTED} STUMP, S70° W, 25° FT. (ORIGINAL B.T.)

28" FIR STUMP, N83 1/2° W, 10° FT. (ORIGINAL B.T.)

(1/2" REBAR DRIVEN IN CENTER OF B.T. STUMPS)

Monument Detail

Sketch



Monument Set (Procedures and Description)

New Accessories

Location & Comments

Compass Declination 20°

Firm/Agency PEEL BAKER

LAND SURVEYING, INC.

Address 1262 LAWRENCE

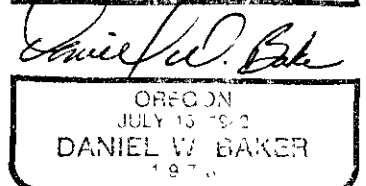

EUGENE, OREGON

Party Chief DAN BAKER

Notes _____

Witness DARYL STANLEY

Surveyor's Seal



C.S. File No. 58/209 (N) ^{3N}