

M 97-51

FILED  
RECEIVED *BS*

NOV 2 1984

OREGON CORNER RESTORATION FORM

Section 10 Township 21S Range 8W

COUNTY SURVEYOR  
DOUGLAS COUNTY, ORE.

County Douglas Date 10/12/84

Corner Designation

$\frac{1}{4}$  CORNER  $\frac{S3}{S10}$

- Condition Report Only
- Not Found
- Renewed
- Unrecorded
- Surveyed In
- Referenced Out

Previous Renewals/Surveys, etc.

1954 G.L.O. DEPENDENT RESURVEY

Monument(s) & Accessories Found: (Condition and Source)

1" I.P. WITH G.L.O. BRASS CAP "1954"

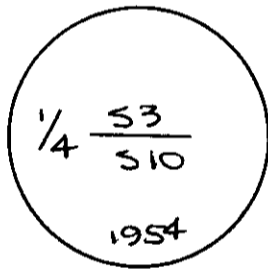
36" FIR, N 8 1/2° E, 26.3 FT (1954 B.T.)

12" FIR, S 21° W, 19.7 FT. (1954 B.T.)

(1 1/2" IRON PIPE BEARS S 40° 43' 06" E, 4.05 FEET)

Monument Detail

Sketch



Monument Set (Procedures and Description)

\_\_\_\_\_  
\_\_\_\_\_  
\_\_\_\_\_

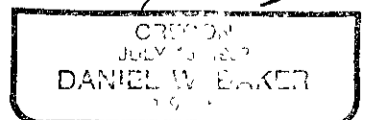
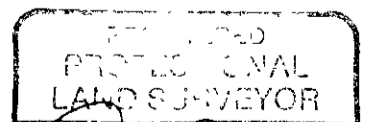
New Accessories

\_\_\_\_\_  
\_\_\_\_\_  
\_\_\_\_\_

Location & Comments

Surveyor's Seal

Compass Declination 20°  
 Firm/Agency PEEL BAKER  
LAND SURVEYING, INC.  
 Address 1262 LAWRENCE  
EUGENE OREGON  
 Party Chief DAN BAKER  
 Notes \_\_\_\_\_  
 Witness DARYL STANLEY



C.S. File No. 58/289 (N) 3M