

M 97-51

FILED  
RECEIVED BS

NOV 2 1984

OREGON CORNER RESTORATION FORM

Section 3 Township 21S Range 8W

COUNTY SURVEYOR  
DOUGLAS COUNTY, ORE.

County Douglas Date 10/12/84

Corner Designation

1/4 54 | 53

- Condition Report Only
- Not Found
- Renewed
- Unrecorded
- Surveyed In
- Referenced Out

Previous Renewals/Surveys, etc.

1945 G.L.O. DEPENDENT RESURVEY

Monument(s) & Accessories Found: (Condition and Source)

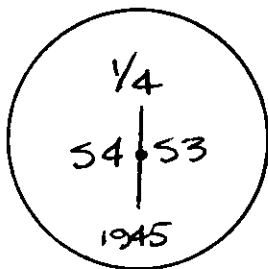
1" IRON PIPE WITH G.L.O. BRASS CAP "1945"

42" FIR STUMP, S63 1/2° E, 31.6 FT. (1945 B.T.)

21" FIR STUMP, N45 1/2° W, 23.7 FT. (1945 B.T.)

Monument Detail

Sketch



Monument Set (Procedures and Description)

\_\_\_\_\_  
\_\_\_\_\_  
\_\_\_\_\_

New Accessories

7" FIR, N70° E, 18.2 FT. (SCRIBED 1/4 53 BT)

7" FIR, N60 1/2° W, 14.5 FT. (SCRIBED 1/4 54 BT)

Location & Comments

Surveyor's Seal

Compass Declination 20°

Firm/Agency PEEL BAKER

LAND SURVEYING INC

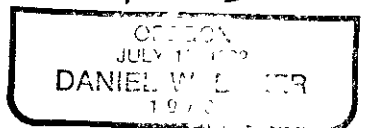

Address 1262 LAWRENCE

EUGENE OREGON

Party Chief DAN BAKER

Notes \_\_\_\_\_

Witness DARYL STANLEY



C.S. File No. 58/289 (11) <sup>3K</sup> C