

M 96-41

FILED
RECEIVED *JK*

APR 19 1984

OREGON CORNER RESTORATION FORM

COUNTY SURVEYOR
DOUGLAS COUNTY, ORE.

Section 32 Township 19S Range 7W

County DOUGLAS / LANG Date 2/84

Corner Designation

STANDARD SECTION CORNER
BETWEEN SECTIONS 32 AND 33

- Condition Report Only
- Not Found
- Renewed
- Unrecorded
- Surveyed In
- Referenced Out

Previous Renewals/Surveys, etc.

1949 GLO SURVEY By NORMAN O. PRICE

Monument(s) & Accessories Found: (Condition and Source)

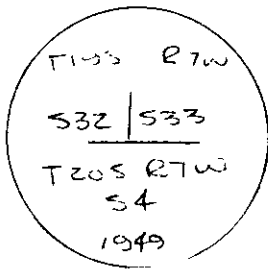
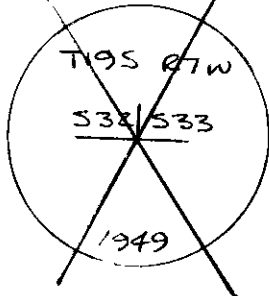
FOUND: 2" IRON PIPE WITH GLO BRASS CAP "1949"

23" FIE STUMP, S17W, 27³ (RECORDED, S15W, 411ks) ORIGINAL B.T.

55" FIE STUMP, N29W, 10⁵ (RECORDED, N26W, 141ks) ORIGINAL B.T.

Monument Detail

Sketch



REVISED 4/10/84

E.W.B.

Monument Set (Procedures and Description)

New Accessories

8" FIE, N53W, 25⁴, SCRIBED T19S, R7W 532, B.T.

7" FIE, N2W, 12⁴, SCRIBED T19S, R7W 532, B.T.


NOTE:

NO SUITABLE TREE IN NORTHEAST QUADRANT

Location & Comments

Surveyor's Seal

Compass Declination 20°
 Firm/Agency PEEL BAKER
LAND SURVEYING, INC.
 Address 1262 LAWRENCE ST.
EUGENE, OREGON 97401
 Party Chief DAN BAKER
 Notes _____
 Witness DARYL STANLEY



✓
2-T.19-7
#88-T.20-7 ✓