

M 96-4

FILED  
RECEIVED *JK*

OREGON CORNER RESTORATION FORM

FEB 7 1984

E 1/4 Section 8 Township 19S Range 8W

COUNTY SURVEYOR  
DOUGLAS COUNTY, ORE.

County DOUGLAS Date JAN 27, 1984

Corner Designation

- Condition Report Only
- Not Found
- Renewed
- Unrecorded
- Surveyed In
- Referenced Out

Previous Renewals/Surveys, etc.

G.L.O. - 1952 BY LYTLE & NORSETH

Monument(s) & Accessories Found: (Condition and Source)

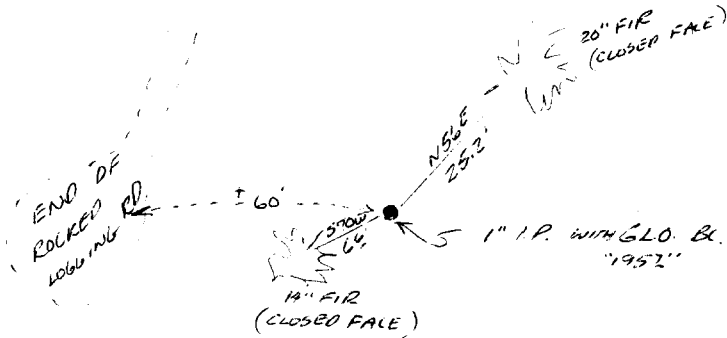
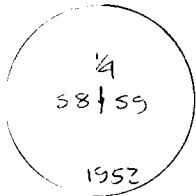
1" IRON PIPE WITH G.L.O. BRASS CAP "1952"

20" FIR, N56E, 25.2 FT. (RECORD N55 1/2 E, 39 LKS)

14" FIR, S70W, 6.6 FT. (RECORD S72W, 10 LKS)

Monument Detail

Sketch



Monument Set (Procedures and Description)

---

---

---

---

---

New Accessories

---

---


---

---

Location & Comments

Surveyor's Seal

Compass Declination 20°  
 Firm/Agency PEEL BAKER  
LAND SURVEYING INC.  
 Address 1262 LAWRENCE  
EUGENE, OR 97401  
 Party Chief D.W. BAKER  
 Notes \_\_\_\_\_  
 Witness D. STANLEY



55/289-1A  
58/278  
C. S. Ellis

M 96-4

FILED  
RECEIVED *JK*

OREGON CORNER RESTORATION FORM

FEB 7 1984

S.E. Section 8 Township 19S Range 8W

County DOUGLAS Date JAN. 27, 1984

COUNTY SURVEYOR  
DOUGLAS COUNTY, ORE.

Corner Designation

- Condition Report Only
- Not Found
- Renewed
- Unrecorded
- Surveyed In
- Referenced Out

Previous Renewals/Surveys, etc.

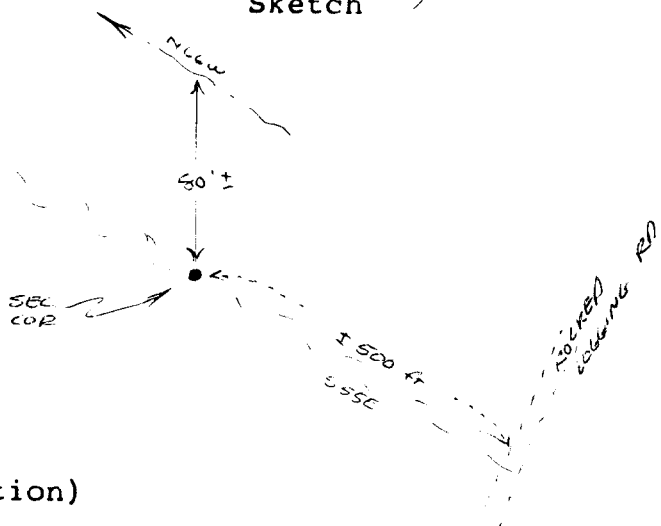
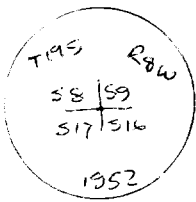
G.L.O. - 1952 BY LITTLE & NORSETH

Monument(s) & Accessories Found: (Condition and Source)

- 2" IRON PIPE WITH G.L.O. BRASS CAP "1952"
- 60" FIR, N 64 E, 43.5' (ORIG. B.T. - RECORD N 61 E, 75 LKS.)
- 48" FIR, S 27 E, 75.5' (ORIG. B.T. - RECORD S 29 E, 117 LKS.)
- 42" FIR, S 46 W, 16.3' (ORIG. B.T. - RECORD S 45 1/2 W, 25 LKS.)
- 52" FIR, N 52 W, 19.2' (ORIG. B.T. - RECORD N 51 W, 30 LKS.)
- 12" FIR, N 45 E, 43.7' (1952 B.T. - RECORD N 42 3/4 E, 65 LKS.)
- 20" FIR, S 21 E, 20.5' (1952 B.T. - RECORD S 21 E, 32 LKS.)
- 16" FIR, S 22 W, 38.3' (1952 B.T. - RECORD S 21 W, 55 LKS.)
- 16" FIR, N 69 W, 40.2' (1952 B.T. - RECORD N 70 W, 60 LKS.)

Monument Detail

Sketch



Monument Set (Procedures and Description)

\_\_\_\_\_

\_\_\_\_\_

\_\_\_\_\_

\_\_\_\_\_

New Accessories

\_\_\_\_\_

\_\_\_\_\_

\_\_\_\_\_

Location & Comments

\_\_\_\_\_ Compass Declination 20°

\_\_\_\_\_ Firm/Agency PEEL BAKER

\_\_\_\_\_ LAND SURVEYING INC

\_\_\_\_\_ Address 1262 LAWRENCE

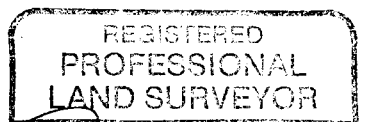
\_\_\_\_\_ EUGENE, OR 97401

\_\_\_\_\_ Party Chief D.W. BAKER

\_\_\_\_\_ Notes \_\_\_\_\_

\_\_\_\_\_ Witness D. STANLEY

Surveyor's Seal



*Daniel W. Baker*

OREGON  
JULY 18, 1972  
DANIEL W. BAKER  
1978

58/289-2b  
G.L.O. No. 58/289