

**SURVEY OF N 1/2 OF EAST LINE
OF SECTION 22, T29S, R6W, W.M.**

FOR: RICHARD STEWART, W. C. SHIRLEY &
JAMES WHITEHEAD

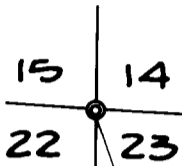
FILED BS
RECEIVED JS

BY: DONALD A. BENTZ, L.S.
P.O. BOX 901, WINCHESTER, OREGON

SCALE: 1" = 300' APRIL 1983

**COUNTY SURVEYORS FILE DATA
DO NOT REMOVE FROM OFFICE**

CLERK OF COUNTY CLERK
BENTZ COUNTY, OREGON
BS



B.T.'S FOUND:
8" FIR BEARS S68°W 51.6 FT.
9" OAK BEARS N47°E 93.4 FT.
20" R. FIR BEARS N26°W 78.3 FT. (SNAG)



LEGEND:

- ⊙ - FOUND COUNTY SURVEYOR BRASS CAP
- - FOUND 1" IRON PIPE
- - SET 5/8" x 30" IRON ROD WITH CAP MKD. "BENTZ SURVEYOR, INC. #839"

NARRATIVE:

SURVEY TO ESTABLISH THE NORTH 1/2 OF THE EAST LINE OF SECTION 22 AS SHOWN. THIS WAS ACCOMPLISHED BY TYING IN THE NE CORNER AND THE E 1/4 CORNER OF SECTION 22.

REFERENCE SURVEY: M41-68.

REFERENCE DEEDS: 79-11864, 76-20529 & 73-8374.


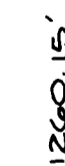
INSTRUMENTS USED: WILD T-1 THEODOLITE & RED I E.D.M.

N 1/16 COR. SEC. 22 & 23
SET 5/8" x 30" IRON ROD WITH CAP MKD. "BENTZ SURVEY, INC. #839"

NEW B.T.'S SCRIBED:
10" FIR BEARS N45°W 44.0' MKD. "N 1/16 S 22 BT"
14" FIR BEARS N34°E 42.6' MKD. "N 1/16 S 23 BT"

N 1/16

BASE BEARING PER M41-68
S0°10'32"E



B.T.'S FOUND:
11" W. OAK BEARS S70°E 29.3 FT.

REGISTERED
PROFESSIONAL
LAND SURVEYOR

Donald A. Bentz

OREGON
JULY 12, 1968
DONALD A. BENTZ
839