

M 96-26

FILED  
RECEIVED BS

MAR 29 1984

OREGON CORNER RESTORATION FORM

Section 35 Township 20S Range 9W

COUNTY SURVEYOR  
DOUGLAS COUNTY, ORE.

County Douglas Date 2-15-84

Corner Designation

South  $\frac{1}{4}$  Corner  
Section 35 only 35

- Condition Report Only
- Not Found
- Renewed
- Unrecorded
- Surveyed In
- Referenced Out

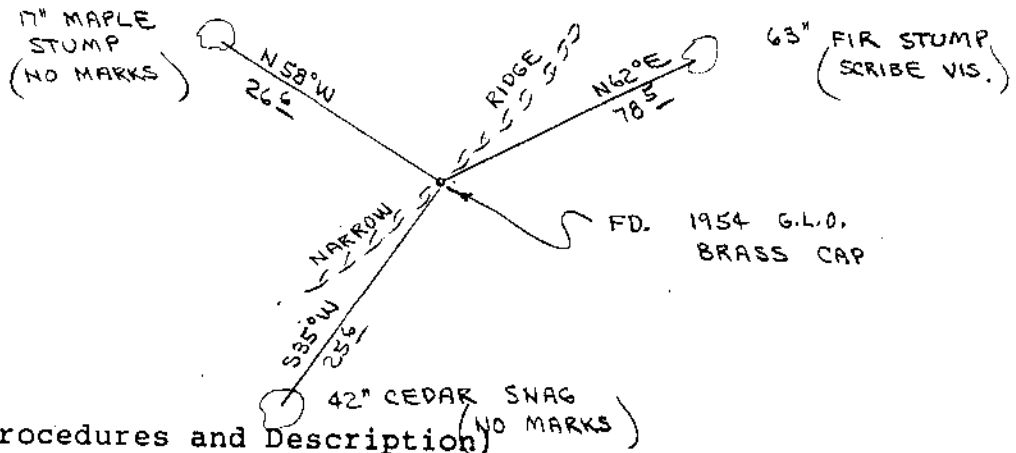
Previous Renewals/Surveys, etc. Thomas A. Tillman and Joseph S. Gawron G.L.O. Survey in 1953-1954. Peterson's Cadastral Survey in 1966-1967.

Monument(s) & Accessories Found: (Condition and Source)

Found 1954 G.L.O. Brass Cap set firmly in ground.  
Both Bt's set by Tillman in 1954 are gone.  
17" Maple Stump, N58W, 26.6' (No Marks) , 1966 BBT. Rec. N58 $\frac{1}{4}$ W, 25.7'  
63" Fir Stump , N62E, 78.5' (Scribe Bis.), 1966 BT. Rec. N62E , 79.2'  
42" Cedar Snag, S35W, 25.6' (No Marks) , International Paper  
Location tag nail to snag. (No Record)

Monument Detail

Sketch



Monument Set (Procedures and Description)

\_\_\_\_\_  
 \_\_\_\_\_  
 \_\_\_\_\_  
 \_\_\_\_\_

New Accessories

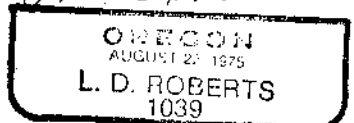
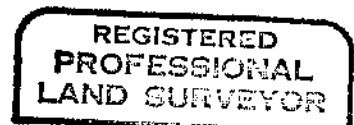
Set metal fence post beside brass cap. Wired survey attention sign to fence post.

Location & Comments

Corner lies on top  
of narrow ridge.  
Ridge runs N45E and  
S45W. Corner is in  
stand of 15-20 year  
old reproduction.

Compass Declination 20 $\frac{1}{2}$   
 Firm/Agency Roberts  
Surveying Inc.  
 Address 29 West 29th St.  
Eugene, Oregon 97405  
 Party Chief Les Roberts  
 Notes Ted Baker  
 Witness Stu Duce

Surveyor's Seal



DK  
 16m  
 C.S. File No. 58/200(w) <sup>-6b</sup> c

#54 ✓