

M 90-52

FILED
RECEIVED *BS*

MAR 22 1984

OREGON CORNER RESTORATION FORM

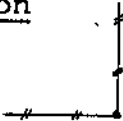
Section 22 Township 22S Range 9W

COUNTY SURVEYOR
DOUGLAS COUNTY, ORE.

County Douglas Date 9-16-83

Corner Designation

C.W. 1/16 Corner
Section 22

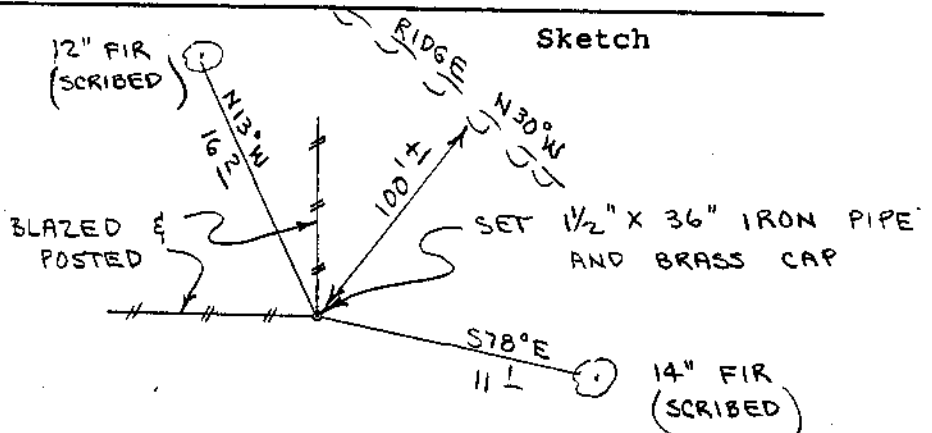


- Condition Report Only
- Not Found
- Renewed
- Unrecorded
- Surveyed In
- Referenced Out

Previous Renewals/Surveys, etc. None

Monument(s) & Accessories Found: (Condition and Source)

Monument Detail



Monument Set (Procedures and Description)

Set 1 1/2" x 36" Iron Pipe and Brass Cap. Cap stamped S-T-R, date and P.L.S. No. 1039. Buried orange magnetic marker under 36" pipe. See filed survey for survey procedures.

New Accessories

- 12" Fir, N13W, 16.2' (Scribed/Painted/Brass Washer)
- 14" Fir, S78E, 11.1' (Scribed/Painted/Brass Washer)

Location & Comments

Corner lies on SW slope about 100' from top of spur ridge. Ridge bears N30W and S30E

Compass Declination 20 1/2

Firm/Agency Roberts Surveying Inc.



Address 29 West 29th St. Eugene, Oregon. 97405

Party Chief Ted Baker

Notes Stu Duce

Witness _____

Surveyor's Seal



OK Jim

C.S. File No. 58/280-5A