

M 96-24

FILED
RECEIVED BS

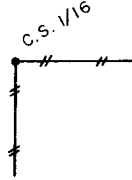
MAR 28 1984

OREGON CORNER RESTORATION FORM
Section 21 Township 22S Range 9W
County Douglas Date 10-11-83

COUNTY SURVEYOR
DOUGLAS COUNTY, ORE.

Corner Designation

C.S. 1/16 Corner
Section 21



- Condition Report Only
- Not Found
- Renewed
- Unrecorded
- Surveyed In
- Referenced Out

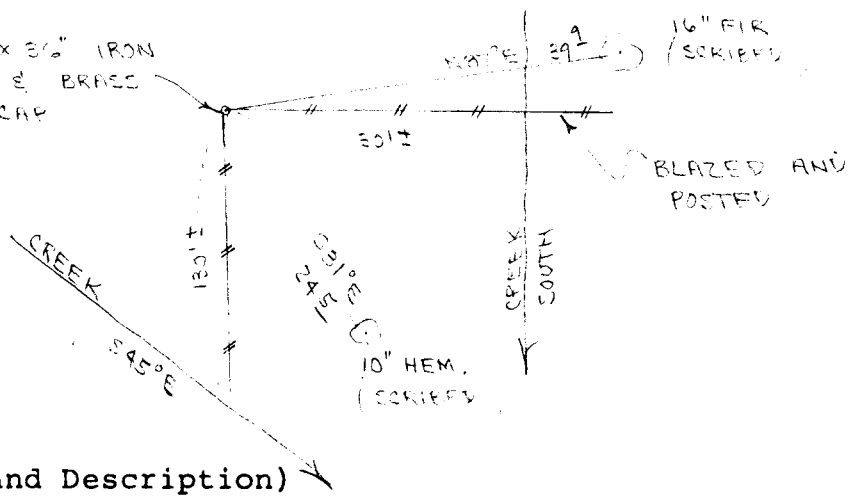
Previous Renewals/Surveys, etc. None

Monument(s) & Accessories Found: (Condition and Source)

Monument Detail



SET 1/2" x 36" IRON PIPE & BRASS CAP



Sketch

Monument Set (Procedures and Description)

Set 1/2" x 36" Iron Pipe and Brass Cap. Cap stamped S-T-R, date and P.L.S. No. 1039. Buried orange magnetic marker under 36" pipe. See filed survey for survey procedures.

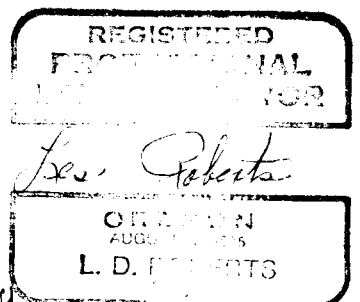
New Accessories

- 10" Hemlock, S31E, 24.5' (Scribed/Painted/Brass washer)
- 16" Fir, N37E, 39.9' (Scribed/Painted/Brass washer)

Location & Comments

Corner lies on S.E. Compass Declination 20 1/2
slope between 2 creeks Firm/Agency Roberts
Corner is about 130' Surveying Inc.
North of one creek and Address 29 West 29th St.
30' West of 2nd creek. Eugene, Oregon 97405
Party Chief Ted Baker
Notes Stu Dice
Witness

Surveyor's Seal



C.S. File No. 58/200(N)