

M 97-39

FILED
RECEIVED *JS*

OREGON CORNER RESTORATION FORM

SEP 19 1984

Section 2 Township 20S Range 11W

COUNTY SURVEYOR
DOUGLAS COUNTY, ORE.

County DOUGLAS Date 8/7/84

Corner Designation

3/2
10111

- Condition Report Only
- Not Found
- Renewed
- Unrecorded
- Surveyed In
- Referenced Out


Previous Renewals/Surveys, etc. H.E.S. 1970 "1970"
DOUGLAS Co. "1970"

Monument(s) & Accessories Found: (Condition and Source)

- 1 1/2" IRON PIPE WITH PLATE CAP
- 27" FIR, N 67 1/4 E, 30.3 FT. 1916 BT
- 33" FIR, N 80 1/2 E, 30.0 FT. 1970 BT
- 37" FIR, S 88 1/2 W, 56.3 FT. 1970 BT
- 21" FIR, S 37 E, 24.7 FT. 1916 BT
- 37" FIR, N 16 3/4 W, 11.2 FT. 1916 BT

Monument Detail

Sketch



Monument Set (Procedures and Description)

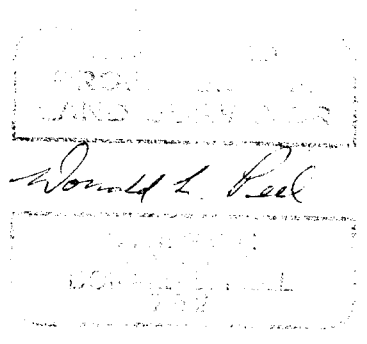
New Accessories

SET U.S.F.S ALUMINUM MONUMENT FOR REFERENCE MONUMENT
REF. MON. BEARS S 86° 16' 55" W, 44.87 FT. (SOLAR BEARINGS)

Location & Comments

Surveyor's Seal

Compass Declination 19 1/2°
Firm/Agency PEEL BAKER LAND SURVEYING INC.
Address 1262 LAWRENCE EUGENE, OR. 97401
Party Chief D.L. PEEL
Notes _____
Witness D.W. BAKER



M 97-39

FILED
RECEIVED *DR*

SEP 19 1984

OREGON CORNER RESTORATION FORM

Section 2 Township 205 Range 1100

COUNTY SURVEYOR
DOUGLAS COUNTY, ORE.

County DOUGLAS Date 8/17/84

Corner Designation

$\frac{1}{4} \frac{2}{11}$

- Condition Report Only
- Not Found
- Renewed
- Unrecorded
- Surveyed In
- Referenced Out

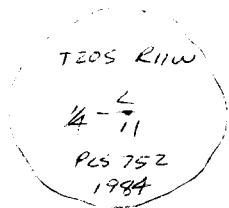
Previous Renewals/Surveys, etc. _____

Monument(s) & Accessories Found: (Condition and Source)

NONE

Monument Detail

Sketch



Monument Set (Procedures and Description)

CEMENTED A 2 1/2" BRASS CAP IN SOLID ROCK FACE ON
N.W. FAUNG SLOPE - 1/2 WAY BETWEEN RIDGE TOP & DRAW

TRANSIT & S.O.M. TRAV - SINGLE PROPORTION

New Accessories


22" ALDER, N 76° E, 37.3 FT. (BARK SCRIBED)

20" FIR, S 48° 34' W, 78.4 FT.

Location & Comments

Surveyor's Seal

Compass Declination 1960
 Firm/Agency PEEL BAKER
LAND SURVEYING INC.
 Address 1222 LAWRENCE
EUGENE, OR 97401
 Party Chief D.L. PEEL
 Notes _____
 Witness D.W. BAKER



M 97-39

FILED
RECEIVED *sh*


SEP 19 1984

OREGON CORNER RESTORATION FORM

Section 2 Township 20S Range 11W
County DOUGLAS Date 8/17/84

COUNTY SURVEYOR
DOUGLAS COUNTY, ORE.

Corner Designation

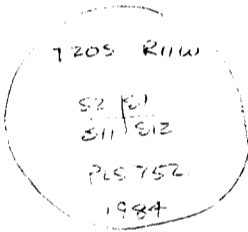


- Condition Report Only
- Not Found
- Renewed
- Unrecorded
- Surveyed In
- Referenced Out


Previous Renewals/Surveys, etc. NONE

Monument(s) & Accessories Found: (Condition and Source)
NONE

Monument Detail



Sketch



Monument Set (Procedures and Description)

SET U.S.F.S. ALUMINUM MONUMENT -- TRANSIT & EDM -- "3 POINT METHOD"

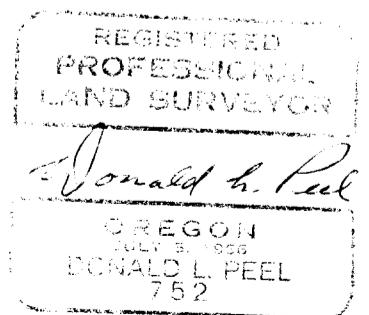
New Accessories

- 18" ALDER, N 3E, 12.4 FT. (BARK SCRIBED)
- 15" ALDER, S 20 1/4 E, 4.3 FT. (BARK SCRIBED)
- 45" FIR, S 56 3/4 W, 45.5 FT.
- 22" FIR, N 52 W, 56.8 FT.

Location & Comments

CORNER FALLS 50' Compass Declination 19 1/2
WEST OF SMALL Firm/Agency PEEL BAKER
INTERMITTENT STREAM LAND SURVEYING INC.
FLOWING S20W, APPROX Address 1262 LAWRENCE
300' NORTH OF WESTERLY ELIGENE, OR. 97401
FLOWING CREEK (A Party Chief D.L. PEEL
FORK OF 5 MILE CREEK) Notes _____
 Witness D.W. BAKER

Surveyor's Seal



M97-39

FILED
RECEIVED *jh*
SEP 19 1984

OREGON CORNER RESTORATION FORM

Section 1 Township 20S Range 11W
County DOUGLAS Date 8/17/84

COUNTY SURVEYOR
DOUGLAS COUNTY, ORE.

Corner Designation

$\frac{1}{4} \frac{1}{2}$

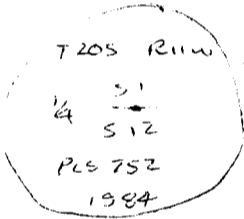
- Condition Report Only
- Not Found
- Renewed
- Unrecorded
- Surveyed In
- Referenced Out

Previous Renewals/Surveys, etc. _____

Monument(s) & Accessories Found: (Condition and Source)

Monument Detail

Sketch



Monument Set (Procedures and Description)

SET U.S.F.S. ALUMINUM MONUMENT TRANSIT & EDM. - SINGLE PROPOSED

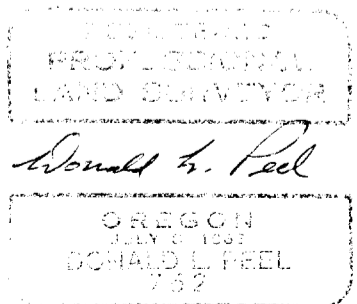
New Accessories

42" FIR, N23 1/2 E, 36.5 FT.
40" FIR, S74 1/2 W, 19.9 FT.

Location & Comments

Surveyor's Seal

Compass Declination 194°
 Firm/Agency PEEL BAKER
LAND SURVEYING INC.
 Address 1262 LAWRENCE
EUGENE, OR 97401
 Party Chief D.L. PEEL
 Notes _____
 Witness D.W. BAKER



M97-39

FILED
RECEIVED *dh*

SEP 19 1984

OREGON CORNER RESTORATION FORM

Section 2 Township 203 Range 11W

County DOUGLAS Date 8/17/84

COUNTY SURVEYOR
DOUGLAS COUNTY, ORE.

Corner Designation

WEST $\frac{1}{4}$ $\frac{2}{4}$ 11

- Condition Report Only
- Not Found
- Renewed
- Unrecorded
- Surveyed In
- Referenced Out

Previous Renewals/Surveys, etc. _____

Monument(s) & Accessories Found: (Condition and Source)

Monument Detail

Sketch

T203 R11W
 W $\frac{1}{4}$ $\frac{32}{511}$
 PCS 752
 1984

Monument Set (Procedures and Description)

SET U.S.F.S. ALUMINUM MONUMENT — TRANSIT & E.P.M. TRAVEL — SINGLE PROPORTION

New Accessories

17" FIR, N 60 $\frac{1}{2}$ ° E, 21.7 FT

29" FIR, S 7 $\frac{1}{2}$ ° E, 19.7 FT.

SET U.S.F.S. ALUMINUM MONUMENT FOR REFERENCE MONUMENT
 REF. MON. BEARS S 20° 29' 36" E, 40.80 FT. (SOLAR BEARING)

Location & Comments

Compass Declination 14 $\frac{1}{2}$ °

Firm/Agency PEEL BAKER LAND SURVEYING INC.

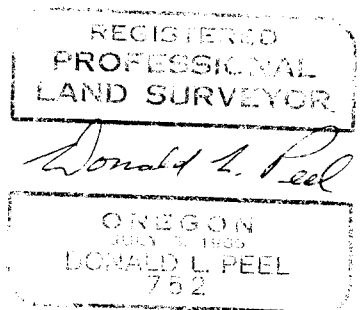
Address 1202 LAWRENCE EUGENE, OR, 97401

Party Chief D.L. PEEL

Notes _____

Witness D.W. BAKER

Surveyor's Seal



M 97-39

FILED
RECEIVED *JS*

OREGON CORNER RESTORATION FORM

SEP 19 1984

Section 1 Township 205 Range 11W

COUNTY SURVEYOR
DOUGLAS COUNTY, ORE.

County DOUGLAS Date 8/17/84

Corner Designation

$\frac{1}{12} \frac{1}{6}$

- Condition Report Only
- Not Found
- Renewed
- Unrecorded
- Surveyed In
- Referenced Out

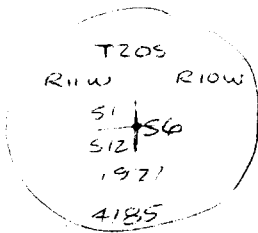
Previous Renewals/Surveys, etc. J. PROCHNAU - 1971

Monument(s) & Accessories Found: (Condition and Source)

2 1/2" IRON PIPE WITH BRASS CAP BY JIM PROCHNAU IN
1971 SURVEY FOR U.S.F.S.

Monument Detail

Sketch



Monument Set (Procedures and Description)

- NONE -

New Accessories

- NONE -

Location & Comments

Surveyor's Seal

CORNER LIES APPROX
30 FT. SOUTH OF
GUTTED OUT CREEK,
FLOWING EASTERLY

Compass Declination 19 1/2°

Firm/Agency PEEL BAKER
LAND SURVEYING INC.

Address 1262 LAWRENCE
EUGENE, OR. 97401

Party Chief D.L. PEEL

Notes _____

Witness D W BAKER

