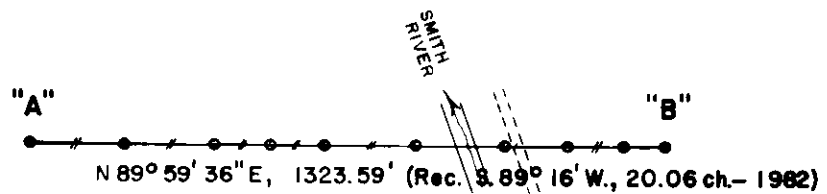


**COUNTY SURVEYORS FILE DATA
DO NOT REMOVE FROM OFFICE**

FILED
RECEIVED *BS*
DEC 13 1984
COUNTY SURVEYOR
DOUGLAS COUNTY, ORE



"A" C.W. 1/16 CORNER SECTION 27

FD. 1982 B.L.M. ALUM. CAP
15" HEMLOCK, N14°E, 16.6' (SCRIBE VIS.), 1982 B.T.
20" HEMLOCK, S30°E, 68.5' (SCRIBE VIS.), 1982 B.T.

"B" CENTER 1/4 CORNER SECTION 27

FD 1982 B.L.M ALUM. CAP
20" FIR, N13°E, 6.7' (SCRIBE VIS), 1982 B.T.
23" FIR, S85°W, 6.3' (SCRIBE VIS), 1982 B.T.

LOCATION OF 1/2" IRON RODS			
CW 1/16 COR.			
E-W ξ -1	198'	EAST	(M.M.)
E-W ξ -2	386'	EAST	(M.M.)
E-W ξ -3	502'	EAST	(M.M.)
E-W ξ -4	616'	EAST	(M.M.)
E-W ξ -5	NO ROD		
E-W ξ -6	804'	EAST	(M.M.)
E-W ξ -7	990'	EAST	(M.M.)
E-W ξ -8	1121'	EAST	(M.M.)
E-W ξ -9	1238'	EAST	(M.M.)
C 1/4 COR.	1324'	EAST	

**SURVEY OF E1/2 OF W1/2 E-W ξ
SECTION 27, T20S, R9W
FOR
INTERNATIONAL PAPER COMPANY
BY
ROBERTS SURVEYING INC.
29 WEST 29 TH STREET
EUGENE, OREGON 97405
OCTOBER 20, 1984**

LEGEND

- CORNERS FOUND AND USED FOR CONTROL
- LINES BLAZED AND POSTED THIS SURVEY
- BASIS OF BEARING, STAFF COMPASS 20-1/2° E. MAG. DEC.
- DISTANCE TO B.T.'S ARE CENTER MEASURE
- (M.M.) INDICATES LOCATION OF BURIED MAGNETIC MARKERS
MARKERS ARE ORANGE IN COLOR AND ARE BURIED,
12" TO 18" DEEP, BESIDE EACH IRON ROD.
- SCALE 1" = 400'



Lea Roberts

NARRATIVE

THE PURPOSE OF THIS SURVEY IS TO BLAZE AND POST THE E1/2 OF THE W1/2 OF THE E-W ξ OF SECTION 27. A MEANDER TRANSIT AND E.D.M TRAVERSE WAS RUN BETWEEN THE CW 1/16 CORNER AND THE C 1/4 CORNER AND USED FOR CONTROL. A CLOSED MEANDER TRANSIT AND E.D.M. TRAVERSE WAS RUN ALONG THE E1/2 OF THE W1/2 OF THE E-W ξ OF SECTION 27. OFFSETS WERE COMPUTED FROM THIS MEANDER TRAVERSE TO THE TRUE PROPERTY LINE. PROPERTY LINES WERE MARKED WITH RED PAINTED BLAZES, 1/2" x 60" IRON RODS AND RED RIBBON. A WHITE TREE FARM SIGN AND A YELLOW PROPERTY LINE SIGN, WITH P.L.S NO. 1039 AND DISTANCE TO CORNER STAMPED UPON, IS ATTACHED TO EACH ROD. RODS ARE REFERENCED BY TWO 3" x 3" ALUMINUM TAGS NAILED TO NEARBY TREES TAGS NOTE BEARING AND DISTANCE FROM TREE TO IRON ROD.

COUNTY SURVEYORS FILE DATA
DO NOT REMOVE FROM OFFICE

FILED
 RECEIVED *BS*

OREGON CORNER RESTORATION FORM¹

DEC 13 1984

Section 27 Township 20S Range 9W

COUNTY SURVEYOR
 DOUGLAS COUNTY, ORE.

County Douglas Date 10-09-84

Corner Designation

Center $\frac{1}{4}$ Corner
 Section 27

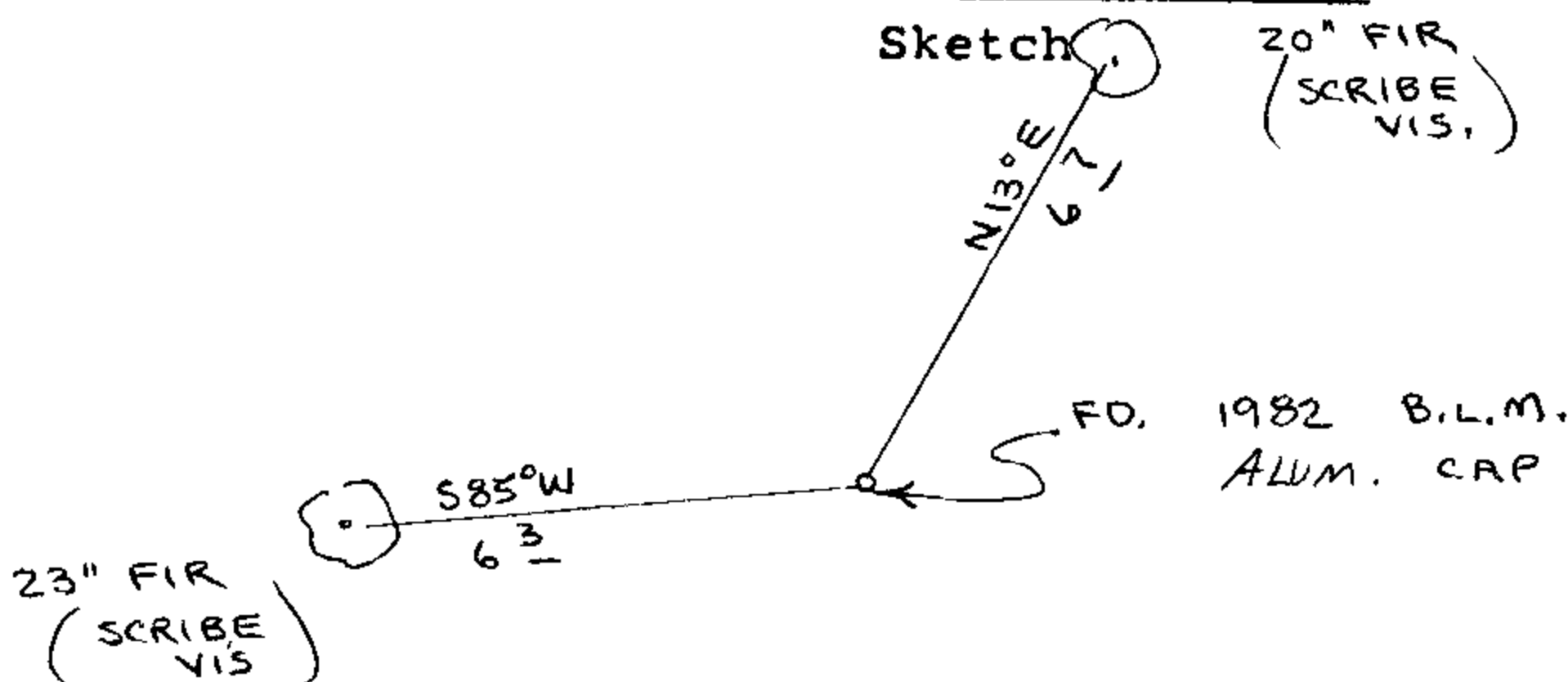
- Condition Report Only
- Not Found
- Renewed
- Unrecorded
- Surveyed In
- Referenced Out

Previous Renewals/Surveys, etc. 1982 B.L.M. Survey

Monument(s) & Accessories Found: (Condition and Source)

Found 1982 B.L.M. Alum. Cap set firmly in ground.
20" Fir, N13E, 6.7' (Scribe Vis.), 1982 BT, Record N08E, 7.3'
23" Fir, S85W, 6.3' (Scribe Vis.), 1982 BT, Record S84 $\frac{1}{2}$ W, 9.9'

Monument Detail



Monument Set (Procedures and Description)

New Accessories


Set metal fence post next to Alum. cap. Wired land survey monument sign to fence post.

Location & Comments

Corner lies on West slope about 250' West of ridge top.

Compass Declination 20 $\frac{1}{2}$
 Firm/Agency Roberts Surveying Inc.
 Address 29 West 29th St. Eugene, Oregon 97405
 Party Chief Les Roberts
 Notes _____
 Witness _____

Surveyor's Seal



**COUNTY SURVEYORS FILE DATA
DO NOT REMOVE FROM OFFICE**

FILED
RECEIVED *BL*

DEC 13 1984

OREGON CORNER RESTORATION FORM

Section 27 Township 20S Range 9W
County Douglas Date 10-09-84

COUNTY SURVEYOR
DOUGLAS COUNTY, ORE.

Corner Designation

C.W. 1/16 Corner
Section 27

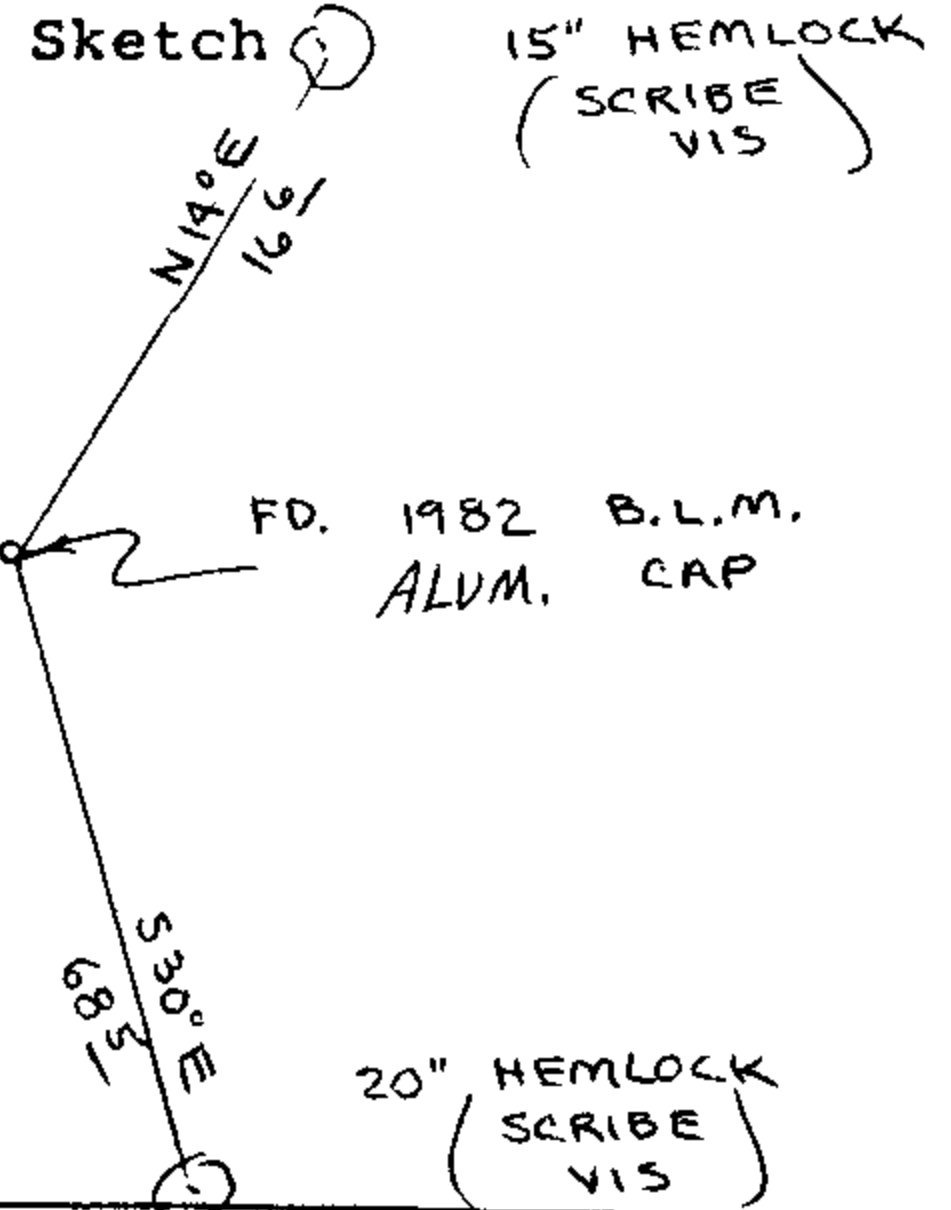
- Condition Report Only
- Not Found
- Renewed
- Unrecorded
- Surveyed In
- Referenced Out

Previous Renewals/Surveys, etc. 1982 B.L.M. Survey

Monument(s) & Accessories Found: (Condition and Source)
Found 1982 B.L.M. Alum. Cap set firmly in ground

15" Hemlock, N14E, 16.6' (Scribe Vis.), 1982 BT, Record N13 1/4 E, 16.5'
20" Hemlock, S30E, 68.5' (Scribe Vis.), 1982 BT, Record S30 1/4 E, 68.0'

Monument Detail



Monument Set (Procedures and Description)

New Accessories

Set metal fence post next to Alum. cap. Wired land survey monument sign to fence post.

Location & Comments

Corner lies on large fern covered flat in scattered timber. Compass Declination 20 1/2
Firm/Agency Roberts Surveying Inc.
Address 29 West 29th St. Eugene, Oregon 97405
Party Chief Les Roberts
Notes
Witness

Surveyor's Seal

