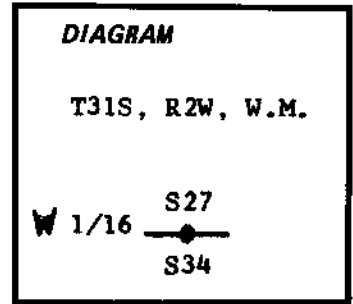


CERTIFIED RECORD OF LAND CORNER MONUMENTATION

History of original corner establishment:

Corner was established by Nygren in 1977.

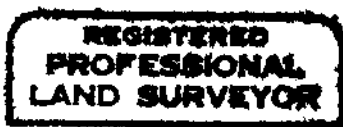


Description of corner evidence found:

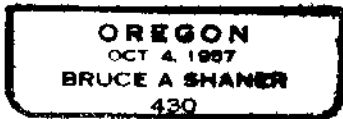
Found 5/8" iron rod with 1 1/4" plastic cap marked "Nygren RS1035" from which a:  
 8" Maple BT, scribes visible, bears N77°W, 44.0 feet.  
 9" Hemlock BT, (record Douglas Fir), scribes visible, bears N49°E, 38.0 feet.

Description of monument and accessories I established to perpetuate the original location of this corner:

At corner point I set a 2" iron pipe with a 2 1/2" brass cap marked "T31S, R2W, W.M., W 1/16, S27, S34, RLS430, 1980" and reset Nygren's 5/8" iron rod alongside.



*BA Shaner*



I hereby certify the above corner monument was re-established as herein described on July 21, 1980.

*FILED*  
*1980*  
*AUG 21*  
*DOUGLAS COUNTY*  
*CLERK*

Office of.....Surveyor..... County of..... Douglas

State of..... Oregon..... I hereby certify that the within instrument was filed in this office

for record on the..... 14 day of..... August....., 19.80

..... Francis L. Ingram..... by..... *Virginia A. Paugm*  
 (COUNTY OFFICIAL) (DEPUTY)