

CERTIFIED RECORD OF LAND CORNER MONUMENTATION

History of original corner establishment:

Sept. 24, 1902 Charles L. Campbell under contract No. 747 dated May 5, 1902.

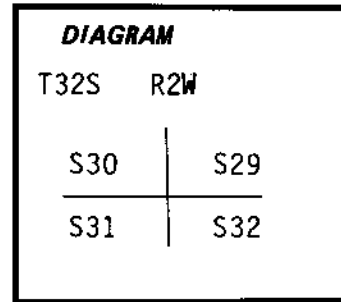
Set 18"x12"x10" ironstone with 1 notch on South and 5 notches on east.

From which: 18" Hemlock bears N72°E 63 lks "T32S R2W S29 BT"

30" Hemlock bears S71°E 38 lks "T32S R2W S32 BT"

36" Fir bears S65°W 18 lks "T32S R2W S31 BT"

24" Hemlock bears N20°W 15 lks "T32S R2W S30 BT"



Description of corner evidence found:

10"x12"x8" Stone with 5 notches on south side and 1 notch on east side, loosely set under old log.

From which: 30" rotted windfall bears N12°W 8.1 ft to stump

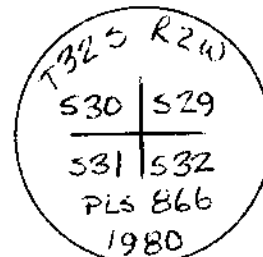
18" windfall bears N72°E 40.0 ft approximately, with rotted face

Rotted stump bears S69°E 24.7 ft., no face

36" snag S56°W 7.8 ft., marked "EX" on bark.

Description of monument and accessories established to perpetuate the original location of this corner:

Set a 2"x30" aluminum pipe with a 2½" aluminum cap marked as shown at the position of the stone. Constructed a mound of stones around pipe. Place original stone in mound.



From which: 8" D. Fir bears N11°-10'W 15.2 ft., scribed "T32S R2W S30,BT"

7" D. Fir bears N8°-15'E 16.1 ft scribed "T30S R2W S29, BT"



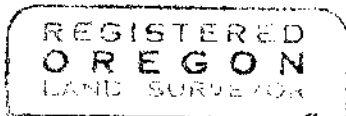
6" D. Fir bears S81°-20'E 11.8 ft., scribed "T30S R2W S32,BT"

17" Pine bears S32°-20'W 6.4 ft., scribed "T30S R2W S31, BT"

6" Fiberglass post with USFS signs 54-4 & 54-2 set 4 ft north of pipe.

with a brass washer marked "LS 866" nailed to each lower blaze.

Magnetic declination 20°E



Office of.....County Surveyor..... County of.....Douglas.....

State of.....Oregon....., I hereby certify that the within instrument was filed in this office

for record on the...18... day of.....June....., 1980.

.....Francis L. Ingram..... by.....Virginia A. Langer.....
(COUNTY OFFICIAL) (DEPUTY)

#112 x

File No. 58/2296
26