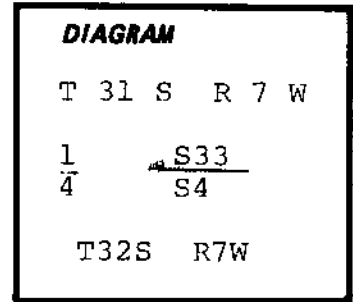


CERTIFIED RECORD OF LAND CORNER MONUMENTATION

History of original corner establishment: The corner was originally established by William H. Byars, U. S. Deputy Surveyor in 1881, as recorded on Page 8026 of County Surveyor's Records, Douglas County, Oregon. The corner was re-stored at proportionate distance by Donald Beck in a 1964 Dependent Resurvey as recorded on Page 13620 of said County Surveyor's Records. Byar's original corner position was found and perpetuated by John M. Powell of Douglas County Surveyor's Office in 1966 as recorded in Renewal #69 of Douglas County Surveyor's Record of Government Corners Renewed. In 1967, Donald Beck removed his corner set at proportionate distances and perpetuated the original corner as recorded on Pages 13969-70 of said County Surveyor's Record.



Description of corner evidence found: A 1" iron pipe, bent, loosely set and disturbed during logging activity with a 2 1/2" brass cap marked:

I reset the monument from the original bearing trees.

from which the original bearing trees:

a 36" D. fir stump bears S. 67 1/2° E., 30.4 feet with scribe marks "S4" visible on an opened blaze, (Rec. S. 70° E., 29.7 ft.)

a 30" D. fir stump bears N. 67 1/2° W., 35.0 feet with bark scribe marks "1/4 S" visible on a sawed out block, (Rec. N. 70° W., 34.3 ft.)

and a bearing tree by Powell in 1966:

a 9" D. fir, 8' high stump, partially uprooted, bears N. 42° E., 18.8 feet with healed blaze.

and a bearing tree redescribed by Beck in 1967:

A 12" D. fir, uprooted stump, its root hole bears N. 65° E., 35.6 feet.

Description of monument and accessories established to perpetuate the

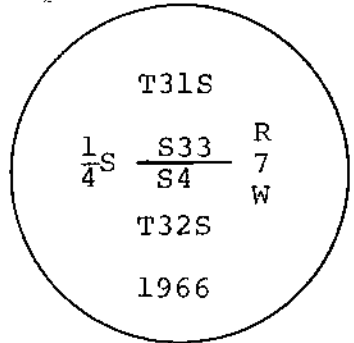
original location of this corner:

a new bearing tree:

a 5" D. fir bears N. 32 1/2° E., 67.6 feet, scribed "1/4 S33 BT" with a brass washer "LS 1941" nailed into lower blaze.

Distance to new bearing tree to a nail in root crown at the side and center of the tree.

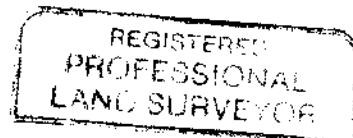
I painted 6" red bands around new bearing trees and all bearing tree faces red and attached bearing tree tags.




For: Allen & Gibbons Logging
305 S. Main
Canyonville, OR. 97417

By: Baughman Technical Services
5157 N. Umpqua Hwy.
Roseburg, OR. 97470

Nov. 28, 1983



Kristian C. DeGroot



Office of..... County Surveyor County of..... Douglas
Oregon
State of....., I hereby certify that the within instrument was filed in this office
for record on the 29th day of November, 1983
...Francis L. "Fritz" Ingram..... by *Margaret A. Saugen*
(COUNTY OFFICIAL) (DEPUTY)

C.S. File No. 58/229-22

#115 T32-7 X
#118 T31-7 X