

PEEL BAKER LAND SURVEYING, INC.

1262 Lawrence Street, Suite 4
EUGENE, OREGON 97401
Telephone: (503) 343-7243

Home Telephones:
Don Peel, PLS 344-1828
Dan Baker 484-2734

FILED
RECEIVED
SEP 16 1981
COUNTY SURVEYOR
DOUGLAS COUNTY, ORE.

September 12, 1981

Douglas County Surveyor
Justice Bldg.
Roseburg, OR 97470

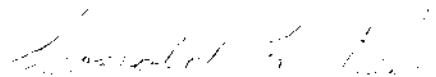
Dear Sir:

On August 17, 1981, I re-established the south 1/4 corner of Sec. 29, T21S, R11W, W.M., from the original accessories. I set a 2-1/2" iron pipe with brass cap. I also marked one new bearing tree.

Enclosed is a Lane County Restored Corner card with all the restoration information.

If Douglas County has a special form for restored corners, please send me several copies.

Sincerely yours,



Donald L. Peel, PLS

DLP/sbp

Enclosure

CORNER SOUTH 1/4 SEC. 29, T.21 S., R. 11W., WM.
G.L.O. NOTES DATED: 1891 BY: _____

CORNER: POST
ACCESSORIES: 42" FIR, S14E, 50 LKS. - 15" WHITE FIR, N40W, 120 LKS.

REESTABLISHMENT NOTES DATED: _____ BY: _____
EVIDENCE RECOVERED: _____

CORNER SET: _____
ACCESSORIES ESTABLISHED: _____

REESTABLISHMENT NOTES DATED: _____ BY: _____
EVIDENCE RECOVERED: _____

CORNER SET: _____
ACCESSORIES ESTABLISHED: _____

REESTABLISHMENT NOTES DATED: _____ BY: _____
EVIDENCE RECOVERED: _____

CORNER SET: _____
ACCESSORIES ESTABLISHED: _____

FILED
RECEIVED *th*

SEP 16 1981

COUNTY SURVEYOR
DOUGLAS COUNTY, ORE.

REMONUMENTATION

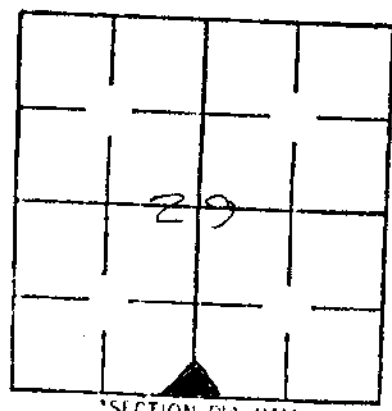
DATE: AUG 14, 1981 BY: DONALD PEEL TITLE: PLS #752 FIRM: PEEL BAKER LAND SURVING
EVIDENCE RECOVERED: FOUND 42" FIR, NOW A 63" FIR - BARK SLIBED, SCRIBING VISIBLE - CRUISERS MARK ON TREE
FOUND 24" ROTTED FIR STUD, N40W, 79 FT (SLICE DIST. NOT HORIZ.)
NO MARKS VISIBLE, PRETTY WELL ROTTED AWAY

CORNER SET: 2 1/2" IRON PIPE WITH BRASS CAP MKD.

ACCESSORIES ESTABLISHED: 29" FIR, N27E, 32E
63" FIR, S14E, 33.0 FT. (ORIG. BT.)


T215 R11W
1/4 S29
PLS 752
1981

OTHER INFORMATION: _____



SECTION DIAGRAM

SKETCH



146 ✓

C. S. File No. 58/229-13

C