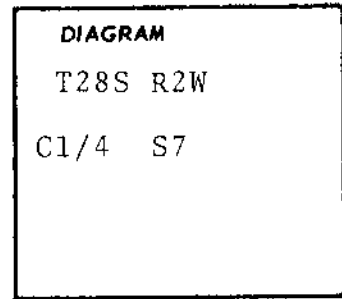


CERTIFIED RECORD OF LAND CORNER MONUMENTATION

History of original corner establishment:

Corner was set by Thomas Shrum Jr. in 1962 for U.S. Plywood Corporation as recorded by Survey #M25-7 filed with Douglas County Surveyor's office.



Description of corner evidence found:

Found aluminum Cap on 1" iron pipe

23


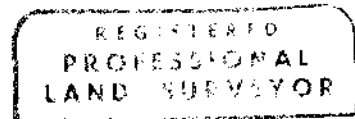
- A 30" Fir stump S46°E 23.2 ft. visual scribes
- A 30" Fir stump N52°W 27.1 ft. " "

Description of monument and accessories | established to perpetuate the original location of this corner

We scribed:

- A 6" Oak S4°E 13.4 ft. Scribed C1/4 S7 BT
- A 13" Douglas Fir N80°E 20.0 ft. scribed C1/4 S7 BT

Filed
 4/25/80
 Francis L. Ingram
 County Official



Office of.....Surveyor..... County of.....Douglas.....
 State of.....Oregon....., I hereby certify that the within instrument was filed in this office
 for record on the ...25... day of ...April.....; 19...80, at 3:05' clock P. m., (signed)
Francis L. Ingram..... byGregory E. Mitchell.....
 (COUNTY OFFICIAL) (DEPUTY)

#110