

M 96-20

FILED
RECEIVED

OREGON CORNER RESTORATION FORM

MAR 22 1984

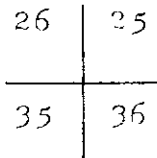
Section 26 Township 20S Range 9W

COUNTY SURVEYOR
DOUGLAS COUNTY, ORE.

County Douglas Date 3-13-84

Corner Designation

S.E. Corner
Section 26



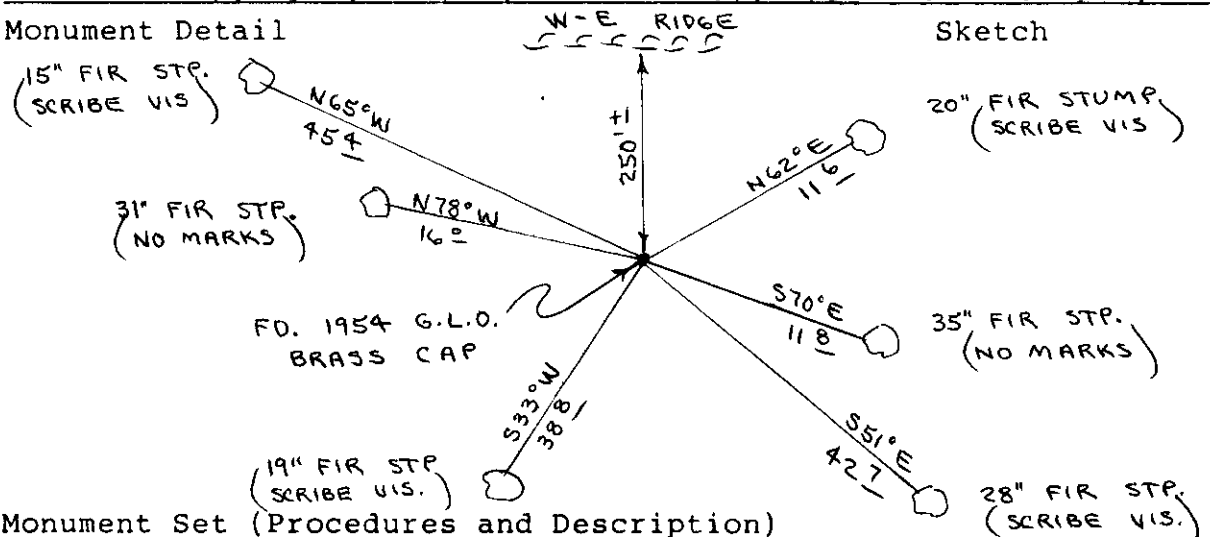
- Condition Report Only
- Not Found
- Renewed
- Unrecorded
- Surveyed In
- Referenced Out

Previous Renewals/Surveys, etc. Thomas A. Tillman and Joseph S. Gawron G.L.O. Survey in 1953-1954.

Monument(s) & Accessories Found: (Condition and Source)

- FD. 1954 G.L.O. Brass Cap set firmly in ground.
- 21" Fir Stump, N73W, 15.0' (No Marks), 1891 BT. Rec. N68W, 11.2'
- 35" Fir Stump, S70E, 11.8' (No Marks), 1891 BT. Rec. S69E, 11.2'
- N.E. and S.W. B.T.'s set in 1891 and found in 1954 are destroyed.
- 15" Fir Stump, N65W, 45.4' (Scribe Vis.), 1954 BT. Rec. N63 1/2 W, 46.2'
- 19" Fir Stump, S33W, 38.8' (Scribe Vis.), 1954 BT. Rec. S32 1/2, 38.9'
- 20" Fir Stump, N62E, 11.6' (Scribe Vis.), 1954 BT. Rec. N61E, 11.9'
- 28" Fir Stump, S51E, 42.7' (Scribe Vis.), 1954 BT. Rec. S52E, 43.6'

Monument Detail



Monument Set (Procedures and Description)

New Accessories


Set metal fence post beside brass cap. wired survey attention sign to fence post.

Location & Comments

Corner lies on South slope about 250' South of East-West ridge. Corner is in an old unit covered with 15-20 year old reproduction.

Compass Declination 20'
Firm/Agency Roberts Surveying inc.
Address 29 West 29th St. Eugene, Oregon 97405
Party Chief Les Roberts
Notes Ted Baker
Witness Stu Duce

Surveyor's Seal



OK LDM

C.S. File No. 58/220-230