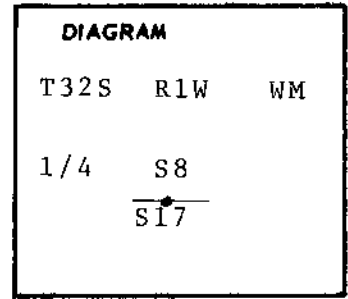


**CERTIFIED RECORD OF LAND CORNER MONUMENTATION**

**History of original corner establishment:**

Corner originally set in 1883 under General Land Office Contract No. 475 by Rufus Moore who set a 3" x 3" Fir post, from which:

- a 12" Madrone bears N60°E, 9 Lks., marked "1/4 S BT"
- a 25" Fir bears S50°W, 37 Lks., marked "1/4 S BT"



Corner was renewed in 1968 by John M. Powell, Douglas County Surveyors Office, who set a Brass Cap and marked new bearing trees:

- 8" Cedar bears N46°W, 92.0 feet, marked "1/4 S8 CS BT"
- 22" Laurel bears S78°W, 103.7 feet, marked "1/4 S17 CS BT"



**Description of corner evidence found:**

- 10" Cedar with scribe marks visible on a partially healed blaze bears N46°W, 92.0 feet.
- 22" Laurel with scribe marks "1/4 S17 CS BT" visible on a partially healed blaze bears S78°W, 103.7 feet.

**Description of monument and accessories I established to perpetuate the original location of this corner**

I set a 2" x 30" iron pipe, 20" in the ground with a 3" Brass Cap marked:

T32S	R1W
1	S8
4	S17
1979	PLS 536



Office of SURVEYOR County of DOUGLAS  
 State of OREGON, I hereby certify that the within instrument was filed in this office  
 for record on the 18 day of JULY, 1979, at 2 o'clock 30 m., (signed)  
Francis J. Ingram by Delores W. Seady  
(COUNTY OFFICIAL) (DEPUTY)

#78 x