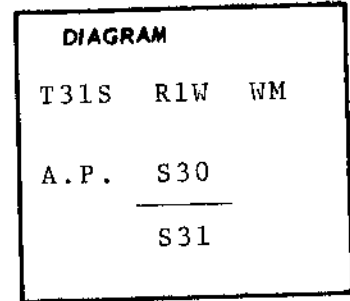


CERTIFIED RECORD OF LAND CORNER MONUMENTATION

History of original corner establishment:

Corner established in 1857 by Dennis Hathorn, under Contract No 73, who marked a 15" Fir, from which:

- a 12" Laurel bears S40°E, 20 Lks.
- a 10" Laurel bears N35°W, 36 Lks.



Corner was visited under a 1923 Retracement Survey by Fred Mensch, U. S. Cadastral Engineer, who used it as a line tree to set the 1/4 corner  $\frac{S\ 30}{S\ 31}$ .

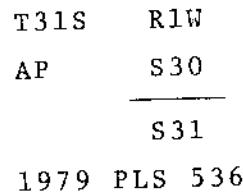
Description of corner evidence found:

40" D. Fir, I opened and found scribe marks visible on a burnt face, from which:

- a root hole with 4"-8" Laurels growing out bears S40°E, 13.2 feet
- a root hole with 4"-8" Laurels growing out bears N35°W, 23.8 feet

Description of monument and accessories I established to perpetuate the original location of this corner


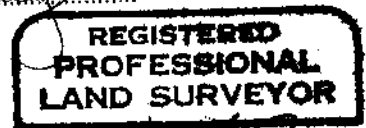
I set a 2" x 30" iron pipe, 18" in the ground in a 3 foot diameter mound of stone with a 3" Brass Cap marked:



Monument set 2.50 feet East of center of corner tree, from which Brass Cap:

- a 6" D. Fir bears N64°E, 34.4 feet, marked: "AP S30 BT" on a double blaze and nailed a Brass Washer stamped "LS 536" into lower blaze.
- a 10" D. Fir bears S4°E, 102.7 feet, marked: "AP S31 BT" on a double blaze and nailed a Brass Washer stamped "LS 536" into lower blaze.

Office of SURVEYOR County of DOUGLAS  
 State of OREGON, I hereby certify that the within instrument was filed in this office  
 for record on the 18 day of JULY, 1979, at 2 o'clock 30 p. (signed)  
Francis J. Ingram by Robert W. Brady  
 (COUNTY OFFICIAL) (DEPUTY)



#177 X