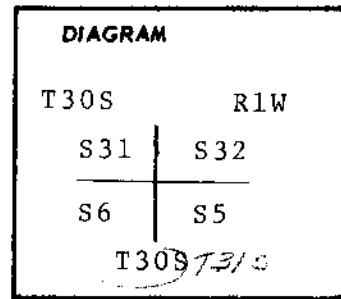


CERTIFIED RECORD OF LAND CORNER MONUMENTATION

History of original corner establishment: Corner was originally established in 1857, by Dennis Hathorn, Deputy Surveyor, under Contract No. 73. Hathorn set a post from which:

- a fir, 10 ins. diam., bears S. 35° W., 14 lks.
- a fir, 6 ins. diam., bears S. 28° E., 22 lks.
- a fir, 18 ins. diam., bears N. 20° W., 23 lks.
- a fir, 24 ins. diam., bears N. 2° E., 33 lks.

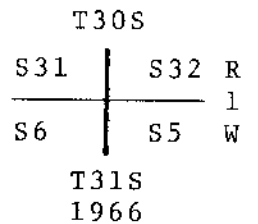


The corner was renewed by John M. Powell, Douglas County Surveyors Office in 1966. Powell set a Brass Cap marked: "County Surveyors Office T30S R1W S31 S32 S6 S5 T31S 1966" from which new BT's: a 11" D. fir, bears N80°E, 40.8 ft.; a 17" D. fir, bears S52°E, 51.3 ft.; a 26" D. fir, bears S72°W, 21.2 ft.

Description of corner evidence found:

Found a 1" iron pipe projecting 16" above the ground with a 2-1/2" Brass Cap marked: County Surveyors Office from which:

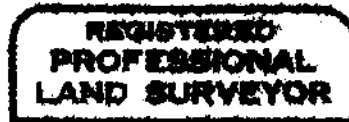
- a 11" D. fir with partially healed blaze, bears S35°W, 9.2 ft.
- a 28" D. fir, wind thrown stump, bears N20°W, 15.2 ft.
- a 24" D. fir stump, bears N2°E, 21.8 ft.
- a 12" D. fir with healed blaze, bears N80°E, 40.8 ft.
- a 18" D. fir with healed blaze, bears S52°E, 51.3 ft.
- a 26" D. fir with scribe marks visible on a partially healed blaze, bears S72°W, 21.2 ft.



Description of monument and accessories established to perpetuate the original location of this corner

New BT:

a 16" W. fir bears N 56° W, 140.1 ft., I marked "T30S R1W S31 BT" on a double blaze and nailed a Brass Washer stamped "LS 536" into lower blaze.



Glenn S. Baughman



Office of SURVEYOR County of DOUGLAS
 State of OREGON, I hereby certify that the within instrument was filed in this office for record on the 18 day of JULY, 1979, at 2 o'clock 30 m., (signed)
Stranes J. Ingram by Glenn S. Baughman
 (COUNTY OFFICIAL) (DEPUTY)

#197 T30-1 ✓
 #176 T31-1 ✓