

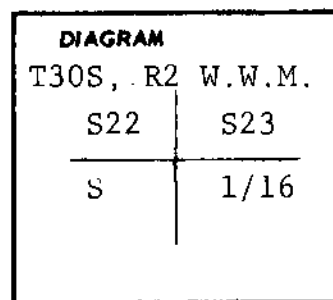
CERTIFIED RECORD OF LAND CORNER MONUMENTATION

History of original corner establishment: 1964 Dependent Survey by B L M Cadastral Surveyors.

Set 2" iron pipe with brass cap.

MKD:

12" Fir S. 26 3/4° E. 62 LKS
16" Alder N. 48 3/4° W. 53 LKS



FILED
RECEIVED

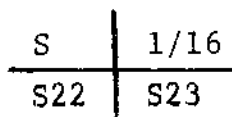
APR 23 1979

COUNTY SURVEYOR
DOUGLAS COUNTY, ORE.

Description of corner evidence found:

2" iron pipe with brass cap bent over.

MKS:




T. 30S., R. 2 W.
1963

12" Fir bears S. 26 3/4° E. 401 feet.

Description of monument and accessories established to perpetuate the

original location of this corner We straighten pipe and pour concrete up to within 3" of top. No trees in West quadrants. We also mark 8" Cedar N. 49° E. 74.0 feet "S 1/16 S 23 BT" and attach brass washer stamped L.S. 536 in lower face.



Office of SURVEYOR County of DOUGLAS
State of OREGON, I hereby certify that the within instrument was filed in this office for record on the 23 day of April, 1979, at 1 o'clock 35 m., (signed)
by Deloris W. Leady
(COUNTY OFFICIAL) (DEPUTY)