
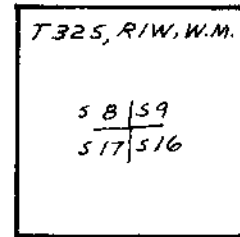


CERTIFIED RECORD OF CORNER PERPETUATION

This corner was originally established by Rufus Moore in 1883 and subsequently re-established by the Douglas County Surveyor in 1968.

I found the record County monument, a 1 inch galvanized iron pipe with a 2 1/2 inch brass cap marked as shown, being exposed 17 inches in a mound of stone and leaning northerly.



FILED
RECEIVED *JK*

I find the following bearing tree marked by Moore:

A Sugar Pine snag 12 inches in diam. bears N 57°20'W
28.2 feet (Record N 58°W 27.7 ft.).

I find the following bearing trees marked by the County Surveyor:

A Douglas Fir snag 18 inches in diam. bears S 47°51'E
20.1 feet (record S 50°E 20.3 ft.).

A Live Oak 9 inches in diam. bears S 80°59'W 17.3 feet
(record S 80°W 17.8 ft.).

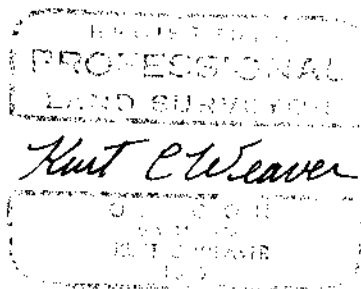
A Live Oak 7 inches in diam. bears N 4°52'W 10.6 feet
(record N 5°W 10.9 ft.).

A White Fir 9 inches in diam. bears East 11.0 feet
(record East 11.1 ft.).

I perpetuate the corner position by taking the following new tree and place a brass washer bearing my registration number in the lower blaze:

A Douglas Fir 12 inches in diam. marked T 32S R1W S 9 BT
bears N 75°30'E 98.0 ft.

Va = 21°



I hereby certify the above corner perpetuated as herein described on February 15, 1979.

Witnesses:

Herb Farber
Reg Harding
Bill Trempe

Office of Surveyor, County of Douglas,
State of Oregon, I hereby certify that the within instrument was filed in this office for record on 22 nd day of March, 1979.

Francis L. Ingram
County Surveyor

by Virginia A. Langston
Deputy

#72 X

File No. 58/176-25