

RESTORED CORNER FOR STATE OF OREGON--DEPARTMENT OF FORESTRY

Section corner common to Sections 25 and 36, T22S, R12W, W.M., Douglas County, Oregon.

ORIGINAL By Charles A. Slang, 1910, Contract No. 793

Fir post (missing) from which a:

- 9" Alder bears N77°E 9 lks.; missing.
- 14" Fir bears S28°E 28 lks.; now 31" x 2' high stump S28°E 18.5 ft. slope distance, scribe S visible.

RESTORATION by A. G. Gibson, 1974

1 1/2" x 36" G.I.P. (moved by logging activities) from which a: *REN # 115*

- 29" Fir bears N53°E 98.4 ft.; now 32" x 2' high stump N53°E 104.1 ft. to side center, but below face.
- Yellow Metal Location Poster on 40" Fir bears N09°W 11.7 ft.; now 45" in place.

RESTORED MAGNETIC VARIATION 20 1/2° East

Set 1 1/2" x 36" aluminum pipe with 3 3/4" aluminum cap marked "STATE OF OREGON DEPARTMENT OF FORESTRY T22S R12W S25 S36 S35 1982 LS1101", 30 inches in ground and from which a:


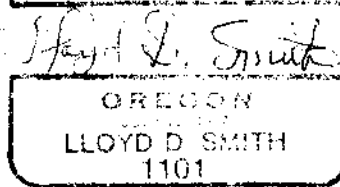

34" x 3' high Cedar stump bears N52°E 86.3 ft. to face; scribed T22S R12W S25 BT.

Set 4" x 4" x 72" white painted Cedar post N75°W 1.3 ft. from corner pipe. Oregon State Forestry Department metal location poster on 34" x 3' high Cedar stump N52°E 86.3 ft.

Dated October 12, 1982

Restored by *James M. McIntosh* under my direction.
James M. McIntosh, Engineer

Present and witnessed by Timothy VanVleet



#1694

C. S. File No. 58/164-4C