

**CERTIFIED RECORD OF LAND CORNER MONUMENTATION**

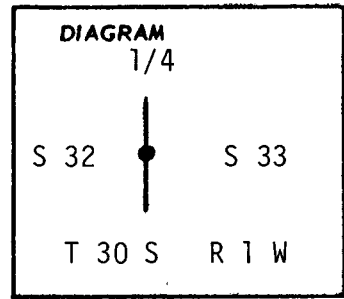
**History of original corner establishment:**

Original Survey per G.L.O. 1858  
 Set Post at 1/4 Cor.  
 15" Cedar S5°W 12 Lks.  
 10" Laurel S30°E 16 Lks.

John Markham found 30" Cedar with scribe visible,  
 set truck axel with flange up at record distance  
 and bearing, scribed new bearing trees.

6" Cedar S51°E 22.6 ft. 1/4 S33 B.T.  
 16" La. East 38.0 ft. 1/4 S33 B.T.  
 5" W.Fir N55°E 39.0 ft. 1/4 S33 B.T.  
 50" Fir N8°W 47.4 ft. 1/4 S32 B.T.

Jan. 18, 1961



**FILED** ✓  
**RECEIVED** ✓

DEC 14 1977

**COUNTY SURVEYOR**  
**DOUGLAS COUNTY, ORE.**

**Description of corner evidence found:**

- 1½" x 40" Steel shaft with 3¼" Flange on top.
- 29" Cedar windfall approx. 8 ft south - no scribe visible
- 50" D. fir stump = N 10° W 46.5 ft - good scar
- 12" Fir N 53°-45' E 38.5 ft. - good scar
- 24" Madrone N 85°-50' E 37.6 ft - scars
- 8" Cedar S 53°-30' E 22.6 ft - scribe visible

**Description of monument and accessories I established to perpetuate the original location of this corner**

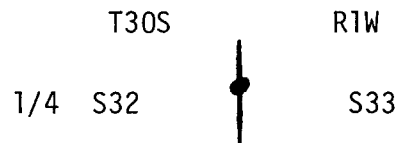
Set 2" x 30" Galvanized pipe with a  
 2½" Brass cap marked as follows:

10" White fir - N 47°-30' W - 74.4 ft scribed  
 1/4 S 32 BT - Tagged 3/4" washer


RLS 866

Replaced steel shaft alongside Brass cap.

Set 6' steel post 4' north of cap. Attached USFS signs - 54-2 and 54-4.



PLS 866  
 1977



I certify the above corner monument was  
 re-established as herein described on  
 Sept. 1, 1977.

Witness: *David Stinger*

Office of SURVEYOR County of DOUGLAS  
 State of OREGON, I hereby certify that the within instrument was filed in this office  
 for record on the 14 day of December, 1977  
*Francis S. Anderson* by \_\_\_\_\_  
 (COUNTY OFFICIAL) (DEPUTY)