

M 84-6

# UMPQUA SURVEYING COMPANY

P. O. Box 791  
Myrtle Creek, Oregon 97457  
Page 1 of 5.

626 N.E. Division Street  
Telephone (503) 863-5201

FILED  
RECEIVED

JUN 18 1980

COUNTY SURVEYOR  
DOUGLAS COUNTY ORE.

## SURVEY NARRATIVE

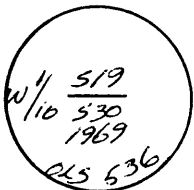
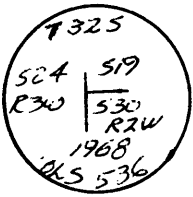
May 1980

- LOCATION: SECTION 30, TOWNSHIP 32 SOUTH, RANGE 2 WEST, WILLAMETTE MERIDIAN ORE.
- PURPOSE: TO SUBDIVIDE SECTION 30 & MARK LINES AS SHOWN ON THE SURVEY PLAT.
- EVIDENCE: FOUND CORNER MONUMENTS AND EVIDENCE AS DESCRIBED BELOW.
- CONCLUSIONS: ACCEPTED ORIGINAL CORNERS FROM EVIDENCE SHOWN BELOW. ACCEPTED PROPORTIONED CORNERS SET PER M38-38 AS BEING WITHIN ACCEPTABLE LIMITS OF PROPORTIONED POSITIONS, AFTER SEARCHING AGAIN FOR EVIDENCE OF ORIGINAL CORNERS.
- EQUIPMENT: LEITZ T60D THEODOLITES, BEETLE & MAC EDM EQUIPMENT

DESCRIPTIONS OF CORNERS NUMBERED  
ON SURVEY PLAT  
SEC. 30  
T32S, R2W

1. FOUND: 2" galvanized iron pipe with 3" Brass Cap marked as shown
- 34" D. Fir N48<sup>0</sup>-54' E 5.4 ft old scribing visible in old cut. New scribing visible "T32S R2W S19 BT"
  - 23" D. Fir S36<sup>0</sup>-06' E 23.1 ft Good scars
  - 17" Snag S6<sup>0</sup>-06' E 5.0 ft Rotten
  - 32" D. Fir S76<sup>0</sup>-54' W 19.2 ft Good scar near base
  - 31" D. Fir N74<sup>0</sup>-06' W 28.7 ft No scar

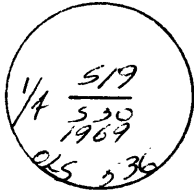
2. FOUND: 2" galvanized iron pipe with 3" Brass Cap marked as shown
- 15" Hemlock N66<sup>0</sup>-22' W 41.3 ft "1/16 S19 BT" visible
  - 21" Hemlock S46<sup>0</sup>-00' W 31.8 ft "1/16 S30 BT" visible



REGISTERED  
OREGON  
LAND SURVEYOR

JULY 12, 1968  
WILLIAM J. RUPPERT  
866


3. FOUND: 3" Brass Cap marked as shown on 2" galvanized iron pipe



13" W. Fir N6<sup>0</sup>-33' E 11.9 ft "1/4 S" visible

12" Yew S50<sup>0</sup>-07' E 4.9 ft "1/4 S30 BT" visible

4. FOUND: 2" galvanized iron pipe with 3" Brass cap marked as shown.  
Original stone is in mound around cap.



22" snag S14<sup>0</sup>-43' E 42.35 "T32S R2W S29 BT" visible  
"X" in bark.

53" D. Fir N70<sup>0</sup>-00' E 31.3 ft "T32S R2W S20 BT" visible.

28" Hemlock N6<sup>0</sup>-10' W 27.7 ft "W" visible

36" Uproot S17<sup>0</sup>-35' W 18.0 ft "T32S R2W S30 BT" visible

NEW BT: 11" Yew S31<sup>0</sup>-40' E 32.0 ft "T32S R2W S29 BT"

6" Madrone S6<sup>0</sup>-52' W 5.5 ft "T32S R2W S30 BT"

Attached 3/4" Brass washer marked "LS 866" to lower blaze of each new BT.

5. SET: 2" x 30" aluminum pipe with 2 1/2" magnetized aluminum cap marked as shown.



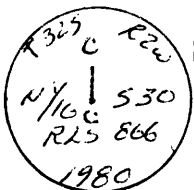
Built cairn around cap.

NEW BT: 21" W. Fir S28<sup>0</sup>-34' E 16.3 ft "NW1/16 S30 BT"

8" W. Fir S57<sup>0</sup>-15' W 38.7 ft "NW1/16 S30 BT"

Attached 3/4" Brass washer marked "LS 866" to lower blaze of each new BT.

6. SET: 2" x 30" aluminum pipe 26" into ground with 2 1/2" magnetized aluminum cap marked as shown.



Built cairn around cap.

NEW BT: 24" D. Fir N74<sup>0</sup>-23' W 15.0 ft "CN1/16 S30 BT"

18" D. Fir S34<sup>0</sup>-03' E 18.3 ft "CN1/16 S30 BT"

Attached 3/4" Brass washer marked "LS 866" to lower blaze of each new BT.

7. SET: 2" x 30" aluminum pipe with 2½" aluminum cap marked as shown.  
Built cairn to cap



NEW BT: 8" W. Fir S72<sup>0</sup>-14' W 17.8 ft "NE1/16 S30 BT".  
10" W. Fir S1<sup>0</sup>-04' W 26.8 ft "NE1/16 S30 BT".

Attached 3/4" Brass washer marked "LS 866" to lower blaze of each new BT.

- 
8. SET: 2" x 30" aluminum pipe with 2½" magnetized aluminum cap marked as shown.



Built cairn to cap.

NEW BT: 10" Pine S0<sup>0</sup>-20' W 28.4 ft "N1/16 S30 BT"

12" D. Fir S53<sup>0</sup>-40' E 47.8 ft "N1/16 S29 BT"

Set 6' fiberglass post with signs 54-2, 54-9 4' east

Attached 3/4" Brass washer marked "LS 866" to lower blaze of each new BT.

- 
9. FOUND: Original 12" x 12" x 12" stone, loosley set & broken in two, no marks.

16" Madrone N3<sup>0</sup>-06' E 27.3 ft Hollow

50" snag S15<sup>0</sup>-36' W 47.9 ft. Good scar

SET: 2" x 30" galvanized iron pipe with 2½" brass cap marked as shown, at location of stone.



#118  
T32-2  
#199 T32-3

9. NEW BT: 6" Chinquapin S47<sup>0</sup>-04' E 31.3 ft. Scribed "¼ S30 BT"  
cont. 7" D. Fir N14<sup>0</sup>-46' E 70.7 ft. Scribed "¼ S30 BT"

Attached 3/4" Brass washer marked "LS 866" to lower blaze of each new BT.

10. SET: 2" x 30" aluminum pipe with 2½" aluminum cap marked as shown.

Built cairn to cap.



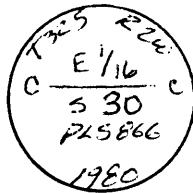
NEW BT: 8" Hemlock S12<sup>0</sup>-35' W 11.9 ft "C1/4 S30 BT"

13" Hemlock N33<sup>0</sup>-51' E 19.1 ft "C1/4 S30 BT"

Attached 3/4" Brass washer marked "LS 866" to lower blaze of each new BT.

11. SET: 2" x 30" aluminum pipe 28" into ground with 2½" magnetized aluminum cap marked as shown.

Built cairn to cap



NEW BT: 10" D. Fir S74<sup>0</sup>-48' E 24.8 ft "CE1/16 S30 BT"

12" Pine S4<sup>0</sup>-45' E 23.8 ft "CE1/16 S30 BT"

Attached 3/4" Brass washer marked "LS 866" to lower blaze of each new BT.

12. FOUND: 1" galvanized iron pipe with 2½" brass cap marked as shown

42" Snag S51<sup>0</sup>-54' W 29.3 ft "S30 BT" on old face

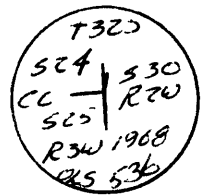
34" D. Fir N66<sup>0</sup>-06' W 36.9 ft "1/4 S30 CS BT" visible

12" D. Fir N9<sup>0</sup>-54' E 22.4 ft "1/4 S29 BT" visible



58/143(N)  
#

13. FOUND: 2" galvanized iron pipe with 3" Brass cap marked as shown.



25" D. Fir N59<sup>0</sup>-36' W 29.4 ft healing scar

23" Sugar Pine S83<sup>0</sup>-24' W 16.5 ft "32S R3W S25 BT" newly scribed.

14. FOUND: 54" D. Fir N57<sup>0</sup>-15' W 12.8 ft. Good scar (60<sup>0</sup> magnetic)

34" Snag S18<sup>0</sup>-57' W 23.4 ft "1/4" visible

SET: 2" x 30" aluminum pipe with 2 1/2" aluminum cap at record magnetic bearing & distance from closer bearing tree.



Cap marked as shown.

Record & bearings from original survey do not result in single intersection.

Built mound of stones around pipe.

NEW BT: 8" Hemlock S 25<sup>0</sup>-55' W 40.4 ft "1/4 S31 BT"

Attached 3/4" Brass washer marked "LS 866" to lower blaze of new BT.

#117