

M84-5

# UMPQUA SURVEYING COMPANY

P. O. Box 791  
Myrtle Creek, Oregon 97457  
Page 1 of 3.

626 N.E. Division Street  
Telephone (503) 863-5201

FILED  
RECEIVED

JUN 18 1980

COUNTY SURVEYOR  
DOUGLAS COUNTY, ORE.

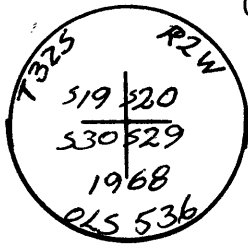
## SURVEY NARRATIVE

May 1980

- LOCATION: SECTION 29, TOWNSHIP 32 SOUTH, RANGE 2 WEST, WILLAMETTE MERIDIAN
- PURPOSE: TO SUBDIVIDE SECTION 29 & MARK LINES AS SHOWN ON THE SURVEY PLAT.
- EVIDENCE: FOUND CORNER MONUMENTS AND EVIDENCE AS DESCRIBED BELOW.
- CONCLUSIONS: ACCEPTED ORIGINAL CORNERS FROM EVIDENCE SHOWN BELOW. ACCEPTED PROPORTIONED CORNERS SET PER M38-37 AS BEING WITHIN ACCEPTABLE LIMITS OF PROPORTIONED POSITIONS, AFTER SEARCHING AGAIN FOR EVIDENCE OF ORIGINAL CORNERS.
- EQUIPMENT: LEITZ T60D THEODOLITES, BEETLE & MAC EDM EQUIPMENT.

DESCRIPTIONS OF CORNERS NUMBERED  
ON SURVEY PLAT  
SEC. 29  
T32S, R2W

- 1. FOUND: 2" Galvanized iron pipe with 3" Brass cap marked as shown.  
Original stone is in mound around cap.



- 22" Snag S14<sup>0</sup>-43' E 42.35 "T32S R2W S29 BT" visible. "X" in bark.
- 53" D. Fir N70<sup>0</sup>-00' E 31.3 ft "T32S R2W S20 BT" visible
- 28" Hemlock N6<sup>0</sup>-10' W 27.7 ft "W" visible
- 36" Uproot S17<sup>0</sup>-35' W 18.0 ft "T32S R2W S30 BT" visible

- NEW BT: 11" Yew S31<sup>0</sup>-40' E 32.0 ft "T32 R2W S29 BT"
- 6" Madrone S6<sup>0</sup>-52' W 5.5 ft "T32S R2W S30 BT"

Attached 3/4" Brass washer marked "LS 866" to lower blaze of each new BT.

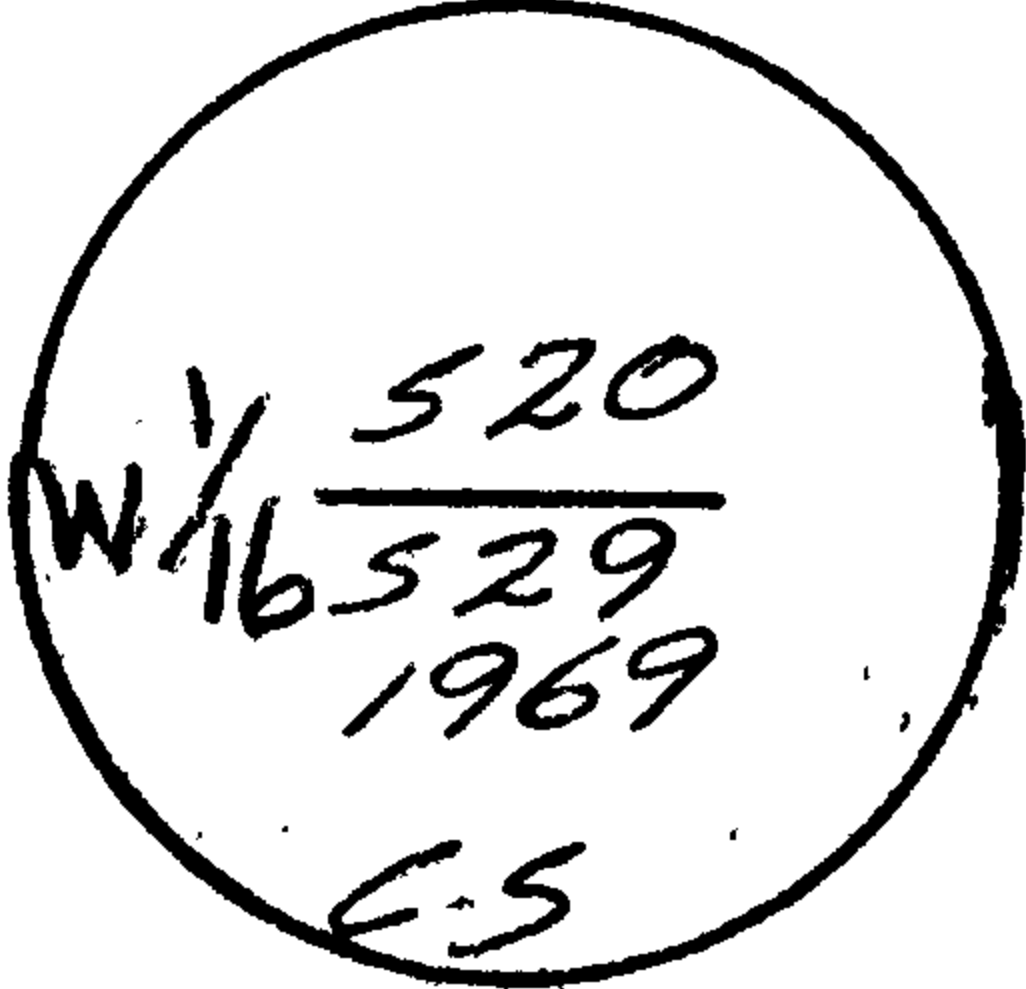
#113

REGISTERED  
OREGON  
LAND SURVEYOR

*William J. Ruppert*  
JULY 12, 1968  
WILLIAM J. RUPPERT  
866

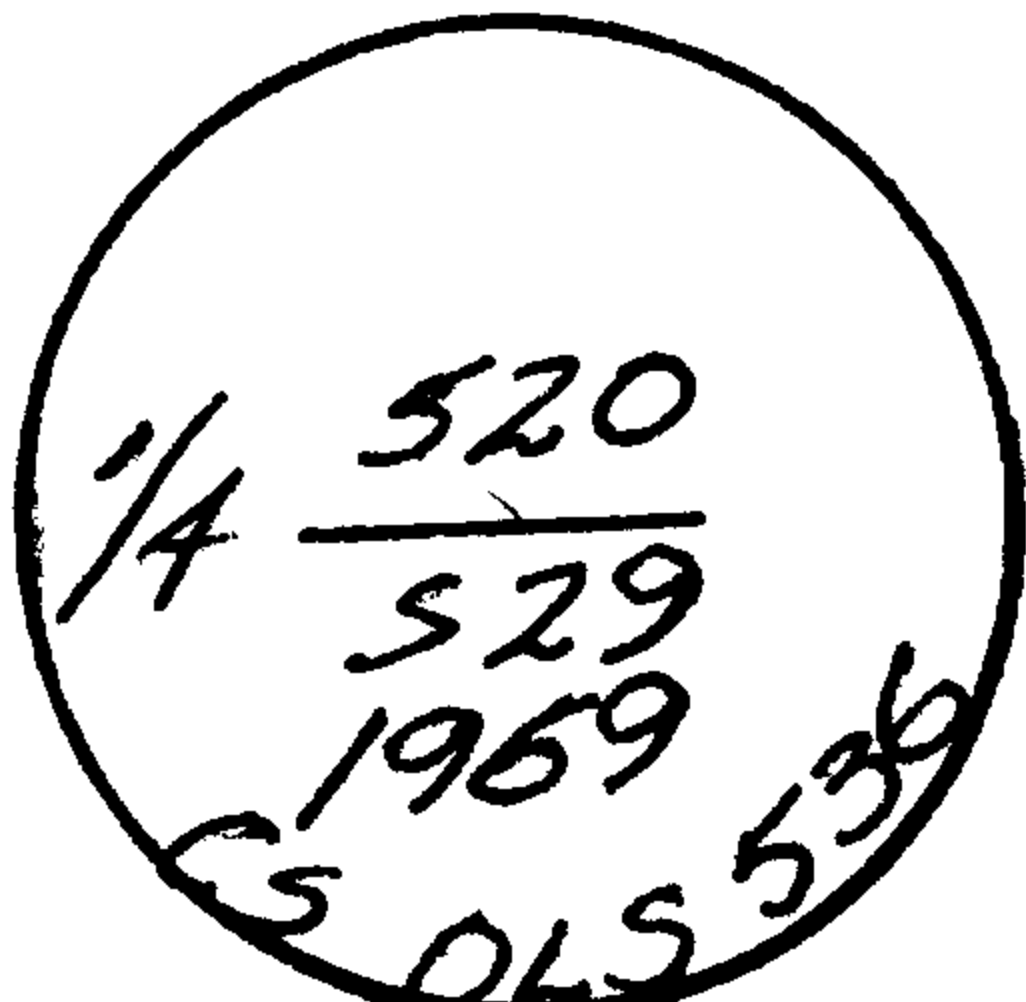
M84-5

2. FOUND: 2" galvanized iron pipe 2½" Brass cap marked as shown.




13" Madrone S2° E 14.1 ft "N1/16 S29 CS BT" visible  
14" D. Fir N1° W 22.8 ft "N1/16 S20 CS BT" visible

3. FOUND: 2" galvanized pipe and 2½" Brass cap marked as shown



11" D. Fir N24° W 19.6 ft. Good scars  
13" D. Fir S03° E 13.8 ft. Good scars

4. SET: 2" x 30" aluminum pipe with 2½" magnetized aluminum cap marked as shown.



Built cairn to cap.

NEW BT: 10" Pine S0°-20' W 28.4 ft "N1/16 S30 BT"  
12" D. Fir S53°-40' E 47.8 ft "N1/16 S29 BT"

Attached 3/4" Brass washer marked "LS 866" to lower blaze of each new BT.

5. SET: 2" x 30" aluminum pipe with 2½" aluminum cap marked as shown.




No rocks available for mound.

NEW BT: 14" D. Fir N24°-15' W 14.2 ft. Scribed "NW1/16 S29 BT"  
12" D. Fir N35°-25' W 6.8 ft. Scribed "NW1/16 S29 BT"


Attached 3/4" Brass washer marked "LS 866" to lower blaze of each new BT.

6. FOUND: 1" galvanized iron pipe with 2 1/2" brass cap marked as shown.



42" Snag S51<sup>0</sup>-54' W 29.3 ft. "S30 BT" on old face.  
34" D. Fir N66<sup>0</sup>-06' W 36.9 ft "1/4 S30 CS BT" visible  
12" D. Fir N9<sup>0</sup>-54' E 22.4 ft "1/4 S29 BT" visible

7. SET: 2" x 30" aluminum pipe 28" into the ground and marked the 2 1/2" attached Brass cap as shown.



Constructed mound of stones around the pipe.

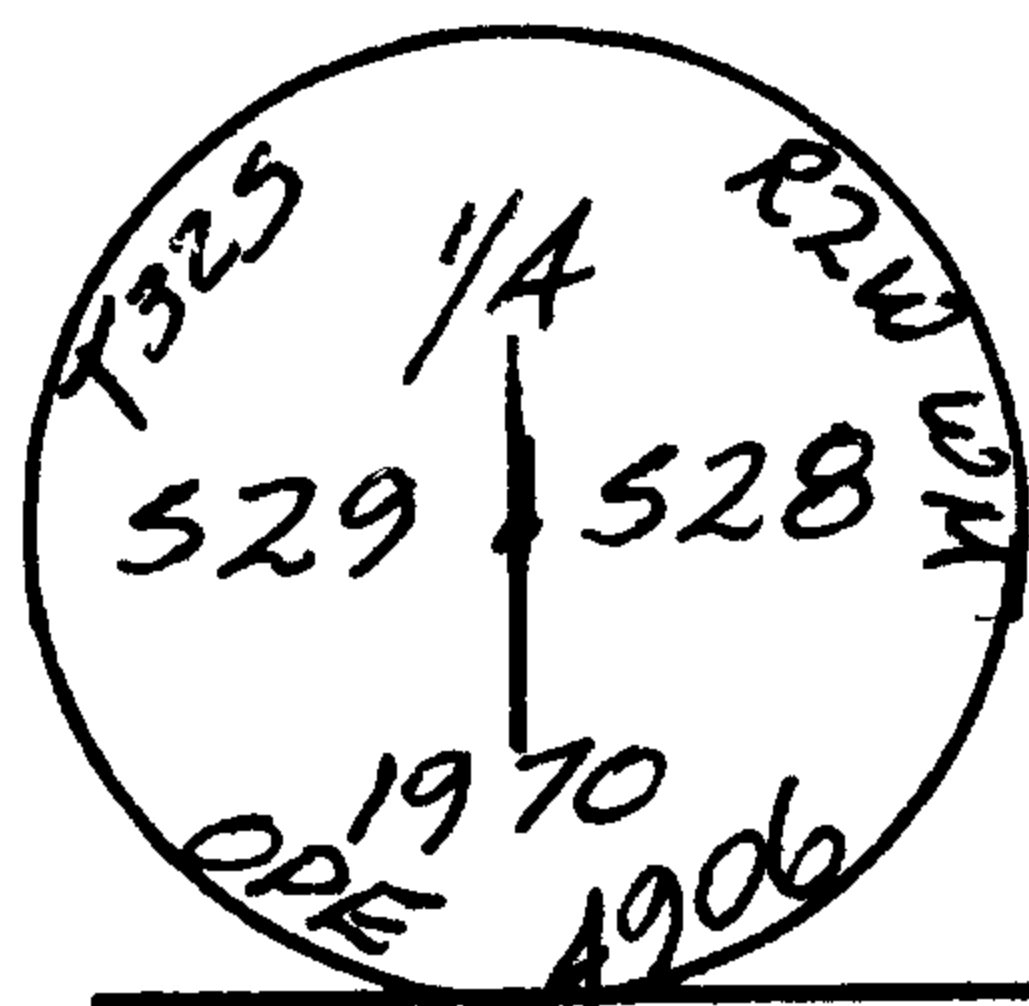
NEW BT: 10" D. Fir S35<sup>0</sup>-27' E 9.4 ft Scribed "1/4 S29 BT"

21" Pine N6<sup>0</sup>-53' W 14.7 ft Scribed "1/4 S29 BT"

Attached 3/4" Brass washer marked "LS 866" to lower blaze of each new BT.

#114

8. FOUND: 2" galvanized pipe with 3" Brass cap marked as shown



48" D. Fir N31<sup>0</sup>-34' W 15.0 ft "1/4 S29 BT" visible

15" Rotten Fir stump N0<sup>0</sup>-54' W 22.6 ft "1/4 S" visible

38" D. Fir S34<sup>0</sup>-34' E 9.8 ft "1/4 S28 BT" visible

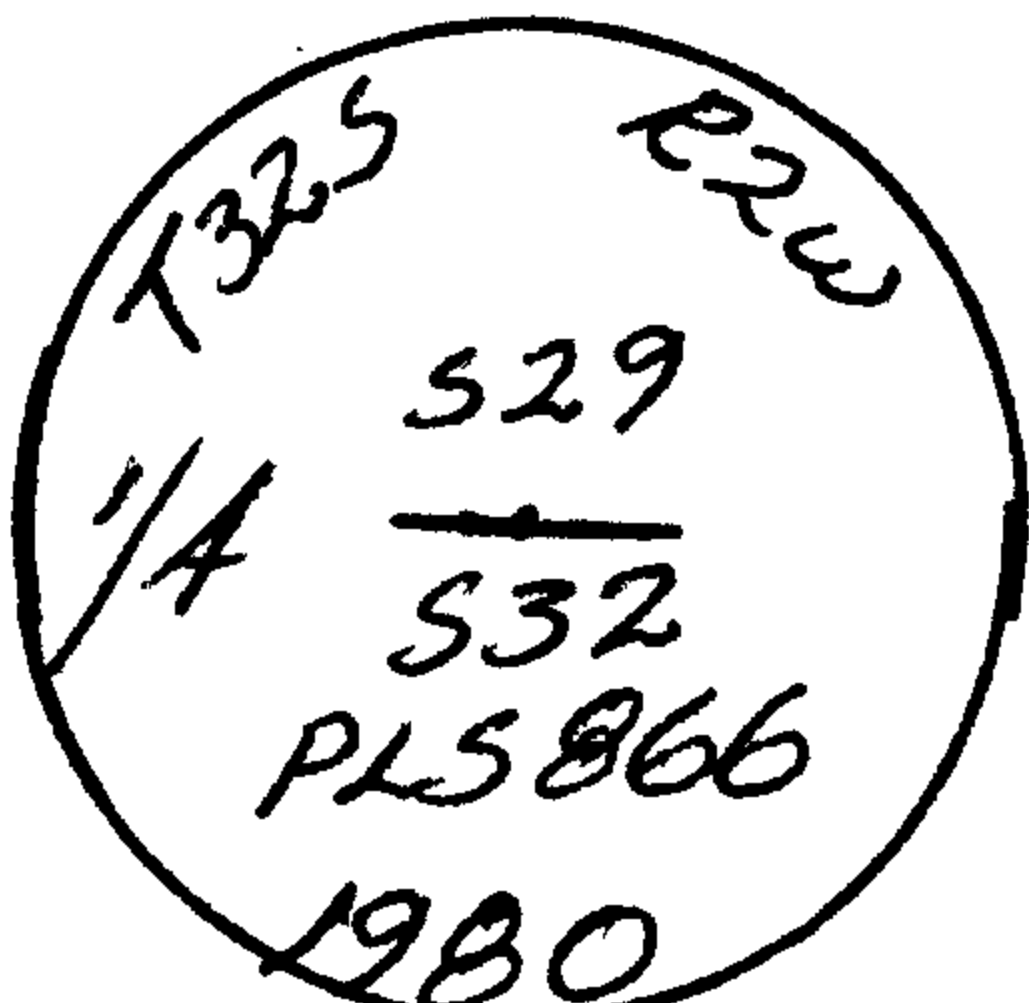
12" Rotten stump S78<sup>0</sup>-30' E 13.3 ft.

9. FOUND: 12" x 12" x 5" stone with 1/4 on north side of stone

Rotten stump hole S25<sup>0</sup>-30' E 15.7 ft.

Rotten Hemlock stump N26<sup>0</sup> W 7.0 ft "1/4 S" visible

SET: 2" x 30" aluminum pipe with 2 1/2" aluminum cap stamped as shown at position of found stone.



Constructed mound of stones around pipe. Buried stone along side pipe.

NEW BT: 15" W. Fir N83<sup>0</sup>-30' E 14.5 ft Scribed "1/4 S29 BT"

8" D. Fir N3<sup>0</sup>-45' W 19.7 ft Scribed "1/4 S29 BT"

8" Chinquapin S67<sup>0</sup>-36' E 11.7 ft Scribed "1/4 S32 BT"

Attached 3/4" Brass washer marked "LS 866" to lower blaze of each new BT.

#115