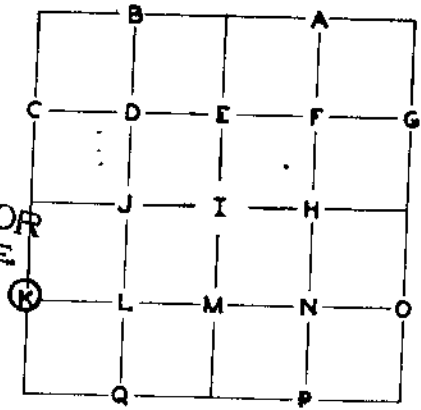


# PUBLIC LAND CORNERS

WEYERHAEUSER COMPANY  
 SPRINGFIELD BRANCH

FILED  
 RECEIVED  
 JUN 3 1981



COUNTY SURVEYOR  
 DOUGLAS COUNTY, ORE.

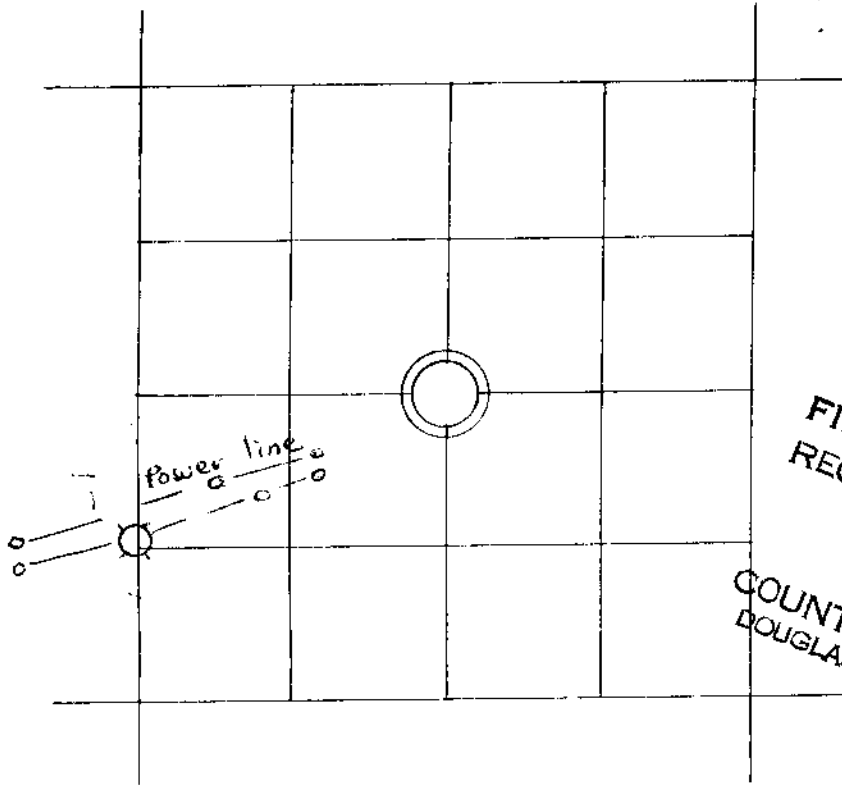
TOWNSHIP 23S RANGE \_\_\_\_\_  
 SECTION 7 CORNER S1/16 "K"  
 COUNTY Lane - Douglas Line OREGON

GLO SURVEY RECORD	PRESENT CONDITION - (DESCRIBE FULLY USE PAGE 2 IF NEEDED FOR EXPLANATION.)
CORNER <u>Not set by GLO</u> DATE: _____	
ACCESSORIES:	
BEARING-	LINKS-
FEET-	
W. N. Haines SURVEY RECORD DATE: <u>November 1963</u>	
Transit Survey Set 1" x 36" "T" Iron	PRESENT CONDITION: _____
30" Red Cedar Stump S57E 33.8'	Found "T" Iron in place
	Found 30" Cedar stump, scribing visible. Stump is in a rotting condition.


CORNER SET: "T" Iron as set by Haines' survey MAG. DECL.: 20°

BEARING AND DISTANCE TO ABOVE IDENTIFIED SURVEY ACCESSORIES:			
BEARING-	FEET-	SURVEY -	
S58E	33.2	Haines' 63	to scribed face

SECTION 7 TOWNSHIP 23S RANGE 3W



FILED  
RECEIVED  
JUN 3 1981  
COUNTY SURVEYOR  
DOUGLAS COUNTY, ORE.



LINE MARKED BY NOTCH CUT IN BLAZE.

○ KNOWN CORNER.

⊗ REFERENCED CORNER  
BY WEYERHAEUSER  
METHOD.

ACCESSORIES ADDED THIS DATE:

MAGNETIC DECLINATION

20°

	BEARING	FEET	ORIG. B.T.	"W" NAIL	PLATE	BRAS DISC
60" Fir Stump 8' high	N4E	9.1	--	X	X	--
36" Fir Stump 8' high	S8W	17.5	--	X	X	--

IDENTIFIED ON PHOTO:

INFORMATION ON LOCATION OF CORNER AS NOW SET:

GROUND COVER: Corner is in cleared power line R/W

(USING FORM LINES SKETCH TOPOG AT CORNER ON PAGE 2 PLAT)

SLOPE FACES (GIVE BEARING IN DEGREES) West ON MINUS (-) 15 %

NORTH: Level 15' then -10% 50' then ascend

SOUTH: Level

EAST: +18%

WEST: -15% 75' to draw C-NW

FROM CORNER ↓

WORK DONE FOR W. CO.

FIELD NOTES IN BOOK:

BY: Glen McChesney DATE: 8/7/68  
ENGINEER - SURVEYOR

UNDER THE SUPERVISION OF:

ASSISTED BY:

COPIES SENT TO:

SEAL

36	31	32	33	34	35	36	31
1	6	5	4	3	2	1	6
12	7	8	9	10	11	12	7
13	18	17	16	15	14	13	18
24	19	20	21	22	23	24	19
25	30	29	28	27	26	25	30
36	31	32	33	34	35	36	31
1	6	5	4	3	2	1	6

## WEYERHAEUSER COMPANY

CORNER REFERENCE METHOD CONSISTS OF:

A "W" NAIL DRIVEN THRU THE HOLE IN A BRASS DISC, INTO A NOTCH CUT LOW ON A TREE, STAMPED WITH THE OREGON REGISTERED LAND SURVEYOR OR PROFESSIONAL ENGINEER REGISTRATION NUMBER.

AN EMBOSSED ALUMINUM PLATE, NAILED HEAD HIGH ON SAME TREE WITH 8D ALUMINUM NAILS, WITH DISTANCE AND BEARING FROM THE "W" NAIL TO THE CORNER STAMPED ON IT.

