

1-23-75

$\frac{7}{18} | \frac{8}{17}$

~~T 283~~
~~T 235 RBW~~

(SEE REV. #7)

FD1

1" IRON PIPE, FIRMLY SET, WITH BRASS CAP
ATTACHED, MARKED:

COUNTY SURVEYOR'S OFFICE

T 283

$\frac{57}{518} | \frac{58}{517}$

RBW

1957

FROM WHICH:

AN ORIGINAL BEARING TREE, A 14" NOW
2A" RED CEDAR BEARS N 37° E 29² FT.,
WITH PORTIONS OF ORIGINAL SCRIBING AND
1957 RESCRIBING VISIBLE ON UNHEALED
BLAZES.


AN O.B.T., A 20" FIR, NOW A 30" STUMP BEARS
S 65° E 23⁸ FT., NO MARKS VISIBLE.

132 ✓

12 D. Fir 57°E

5⁴ LVL

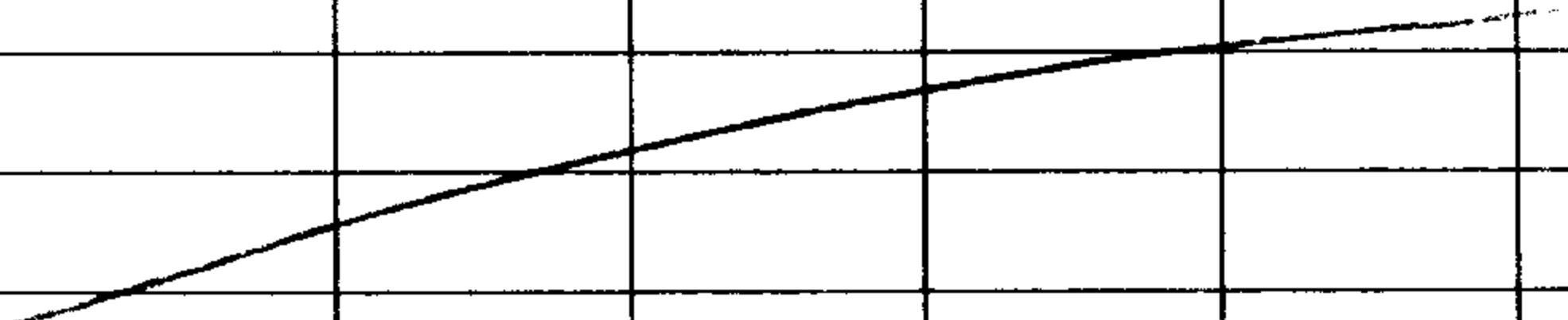
TZBS R3W S7 CS BT



10" D. Fir
S 37¹/₂° W

10⁴ LVL

"TZBS R3W S18 CS BT

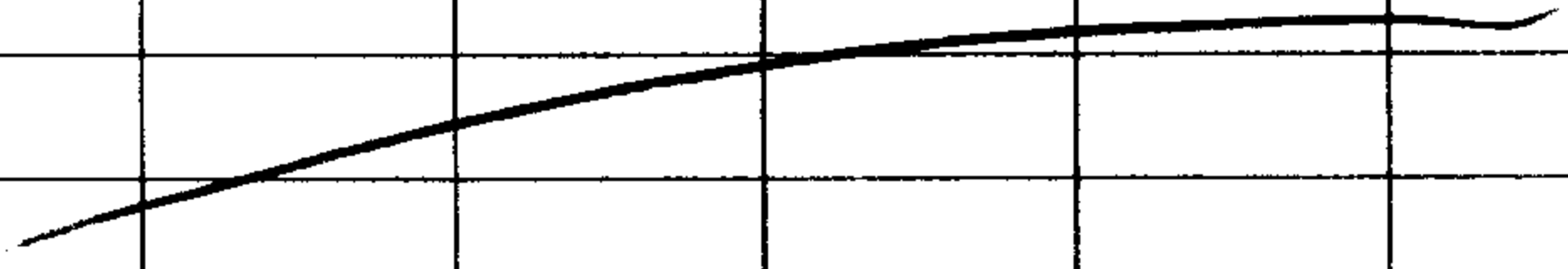


7" Grand Fir

12⁴ LVL

N 82¹/₂° W

TZBS R3W S7 CS BT



APPROX 75' NORTH OF N. MURKIN CO. RD.

20° @ 10°

44° @ 10°

64°

AN O.B.T., A 30" FIR, NOW A 34" STUMP BEARS
S 58° W 9² FT., GOOD SCAR VISIBLE.

THE ORIGINAL NW BEARING TREE IS GONE.

THE SE AND SW BEARING TREES MARKED
IN 1957 BY THE COUNTY SURVEYORS OFFICE
HAVE BEEN DESTROYED.

THE NW BEARING TREE MARKED IN 1957, AN 18"
CEDAR, NOW A 20" STUMP BEARS N 39¹/₂° W
64² FT.

WE MARK THE FOLLOWING BEARING TREES:

A 12" D. FIR BEARS S 7° E 5⁴ FT.,
SCRIBED "T285 R3W S17 CS BT"

A 10" D. FIR BEARS S 37¹/₂° W 10⁴ FT.,
SCRIBED "T285 R3W S18 CS BT"

A 7" GRAND FIR BEARS N 82¹/₂° W 12⁴
FT., SCRIBED "T285 R3W S7 CS BT"

NOTE: THIS CORNER IS LOCATED APPROX. 75 FT.

NORTH OF NORTH MYRTLE COUNTY RD.

COMPASS DECLINATION SETTING: 20° EAST

U. S. File No 57/17 *[Signature]*
-12

1-23-75
[Signature]
PETER L. EARLE